

**Report on Shovel Test Pit Surveys
at the New Philadelphia Archaeology Site
Pike County, Illinois (11PK455), Summer 2005**

**By Christopher Fennell
University of Illinois, Urbana-Champaign
July 18, 2006**

New Philadelphia in Pike County, Illinois is situated between the Illinois and Mississippi rivers. It is the first known town established and platted by an African American, Frank McWorter. In 1836, McWorter subdivided 42 acres to form the town. He then used revenue from the sale of the lots to purchase his family's freedom (see Juliet E. K. Walker, *Free Frank: A Black Pioneer on the Antebellum Frontier*, University Press of Kentucky, reissue edition, 1995). African Americans as well as those of European descent moved to New Philadelphia and created a bi-racial community. New Philadelphia serves as an important example of a farming community on the nation's Midwestern frontier. The town's population peaked at about 160 people after the American Civil War, a size comparable to many Pike County communities today. By the end of the century, however, racial and corporate politics of America's gilded age resulted in the death knell for the settlement. The new railroad line bypassed the town. Many of New Philadelphia's residents moved away and, by the early twentieth century, only a few families remained.

The primary goals of the New Philadelphia archaeological research project are to 1) understand the town's founding and spatial development as a bi-racial town; 2) explore and contrast dietary patterns between different households of different ethnic and/or regional backgrounds by examining faunal and botanical remains; 3) to understand the townscape and town lot uses of different households using botanical data and archaeological landscape features; 4) elucidate the different consumer choices residents of different ethnic backgrounds made on a frontier situation and understand how household choices changed with the increased connection to distant markets and changing perceptions of racism.

Overview of 2005 Shovel Test Pit Surveys

Archaeological field work in the summer of 2005 included shovel test pit surveys conducted in three areas of the town site. Surface collection surveys were conducted in 2002 and 2003 on many portions of the New Philadelphia town site. However, a parcel of land associated with a standing structure referred to as the "Burdick" house was not available for inclusion in the 2002 and 2003 surface survey. That parcel of land covers the remains of Blocks 12 and 19 of the town site, and the standing house is located over the remains of Block 19, Lots 3 and 4 (see Fig. 1). This parcel of land became available for archaeological surveys during the summer of 2005. It was not feasible to conduct a surface survey of that parcel in the summer of 2005, due to the density of growth on the land and the low visibility of the surface. The archaeology team therefore undertook a systematic sub-surface survey referred to as a "shovel test pit" survey. Such survey

methods are often used by archeologists to identify the distribution of artifact concentrations, soil changes, and architectural remains on the landscape, and are thus well suited to locate potential historic sites and related cultural remains.

Shovel test pit (“STP”) surveys were conducted by excavating small test pits, which typically were 12 inches in diameter and 2 feet in depth, at coordinates on a systematic grid assigned to given locations at the site. Vertical levels were excavated in 0.5 feet arbitrary levels, unless otherwise indicated in specific excavation notes listed in the inventory below for each STP. The color and textures of soil and sediment types were recorded with reference to the strata within each STP. The arbitrary levels were recorded by depth ranges and associated level labels as follows:

- 0.0 ft. to 0.5 ft. -- A1.
- 0.5 ft. to 1.0 ft. -- A2.
- 1.0 ft. to 1.5 ft. -- A3.
- 1.5 ft. to 2.0 ft. -- A4.

Levels A1 and A2 typically consisted of the plow zone, level A3 typically included a transition from the plow zone to a subsoil, and level A4 was often comprised of subsoils and sediments.



Figure 1. 1998 Aerial photograph of New Philadelphia site with an overlay of the block, lot, and street boundaries (Image by author).

All soils and sediments from the STPs were screened using one-quarter inch square hardware mesh. In addition to artifacts, we collected from each arbitrary level any fragments of floral or faunal remains. Artifacts and faunal and floral remains were collected and recorded in relation to the level within each STP in which they were uncovered. The artifacts were later cleaned, processed, classified and curated at the Illinois State Museum's RCC facility with the other archaeological remains uncovered as part of the New Philadelphia Archaeological Project.

Grids of systematic coordinates were placed over locations within the Burdick parcel, with coordinate markers set at 20 foot increments, and STPs were excavated at each coordinate on those grids. STPs were typically located immediately to the northeast of a coordinate, with the coordinate at the southwest corner of the STP. The areas of Block 12, Lots 1-6 were surveyed (Figures 2a-2d) to assess the extent of cultural remains in a portion of the town site that was located along a primary road of the town plat called "Main Street." Two areas of Block 19 were surveyed (Figures 3a-3b) to assess the extent of cultural remains in locations that could be disturbed in the future if renovation of the standing house's septic system becomes necessary. The first area surveyed within Block 19 included portions of Lots 3 and 4, which had not been surveyed previously. The second area surveyed within Block 19 included portions of Lot 1, which was surveyed as part of the pedestrian surface collection in 2002 and 2003. That 2002-2003 pedestrian survey of Block 19, Lot 1 yielded low artifact densities.

Findings and Recommendations

The 2005 STP surveys show sufficient artifact densities in Block 12, Lots 1-4, to warrant further survey investigations in those areas (see Figures 2a-2c). This is particularly true for the area along the northern edges of Lots 1-4, which bordered closer to the area of Main Street on the town site plat. If possible, the archaeology project should conduct geophysical surveys of those locations in Block 12 to test for potential remains of house sites or other activity area remains.

The STP surveys in Block 12, Lots 5-6 (see Figure 2d), and in Block 19 (see Figure 3a-3b) did not yield sufficient artifact densities to warrant placing any significant priority on conducting additional survey efforts in those areas.

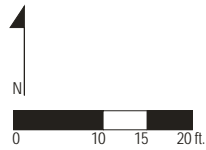
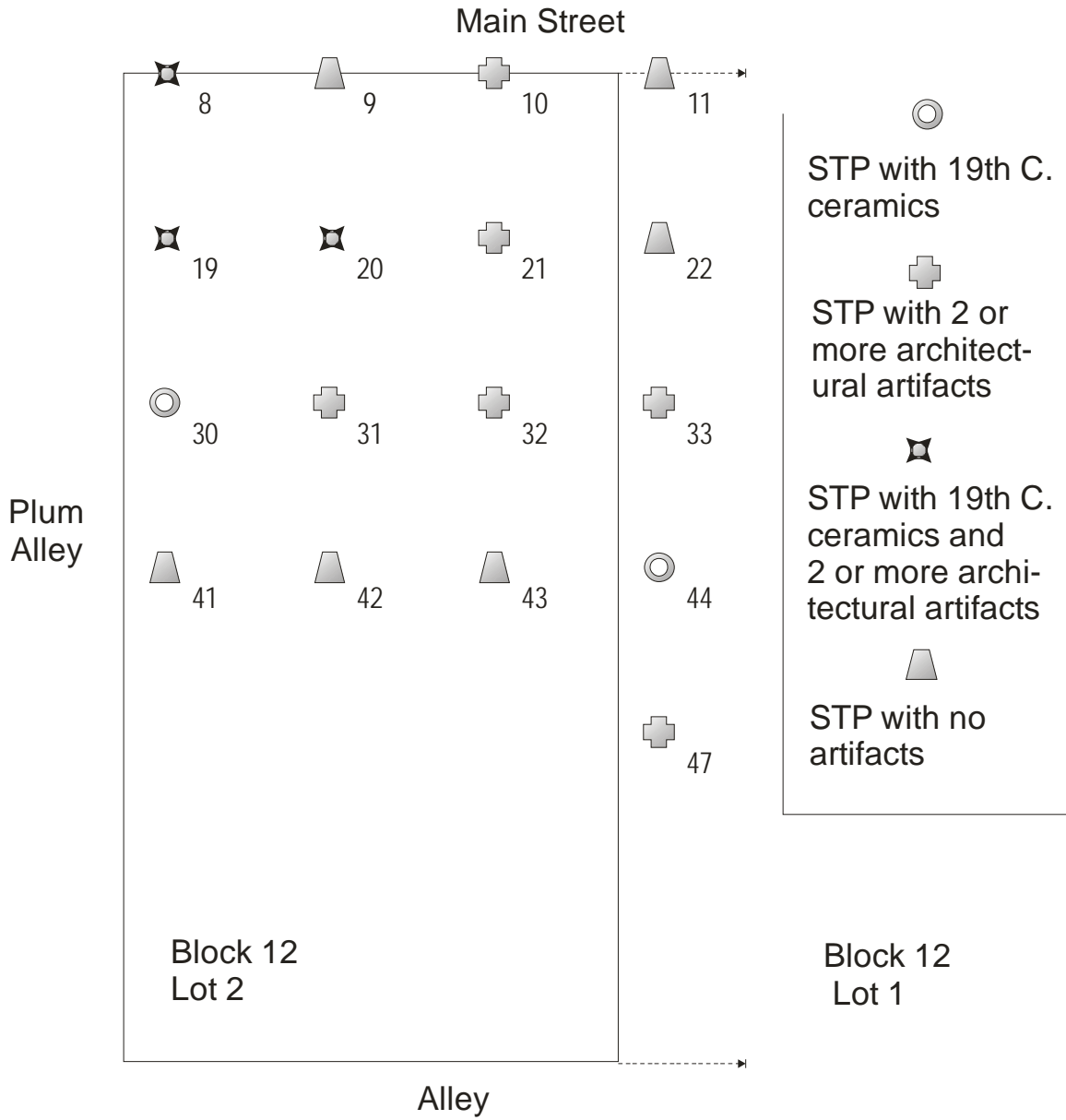


Figure 2a

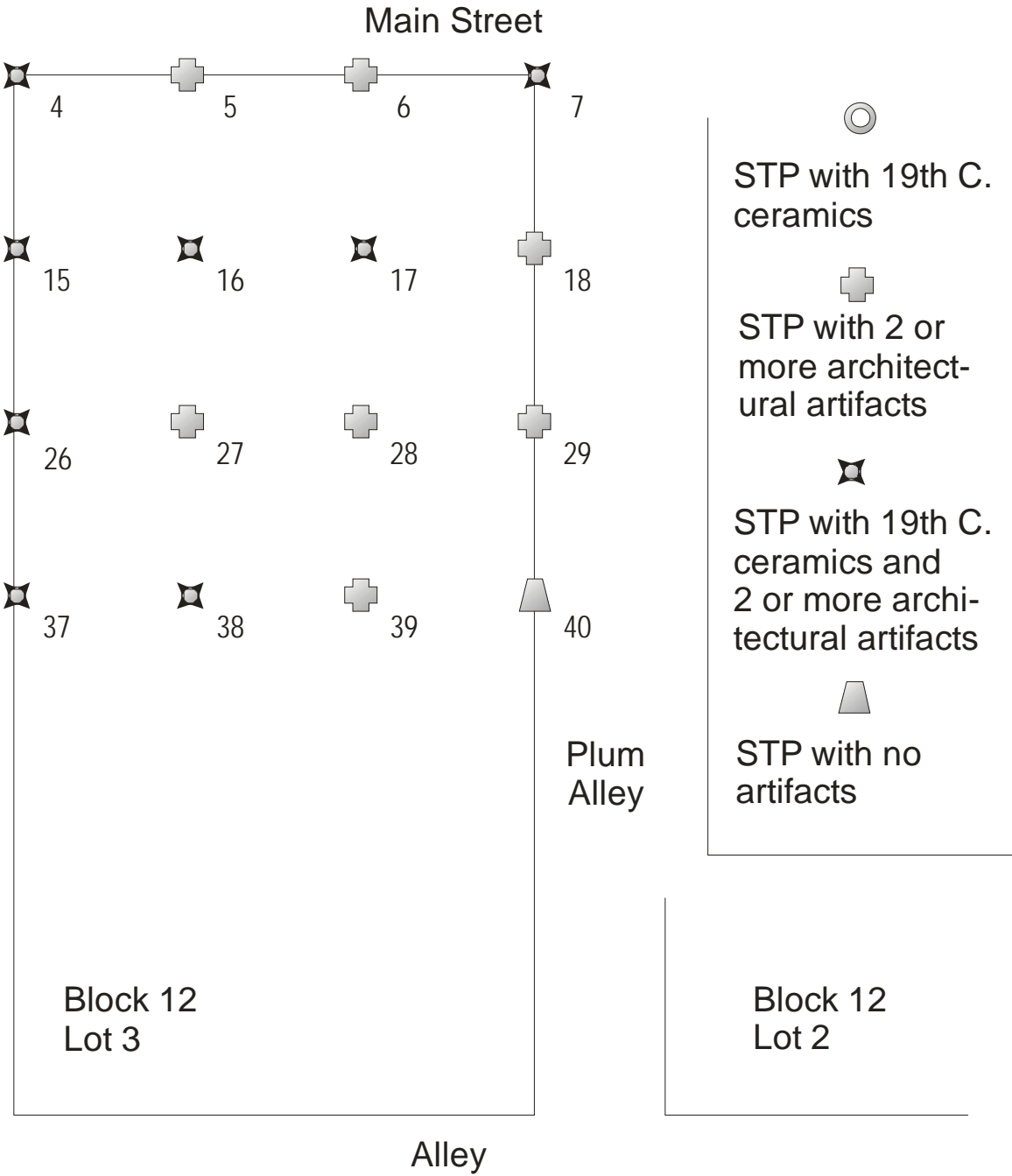


Figure 2b

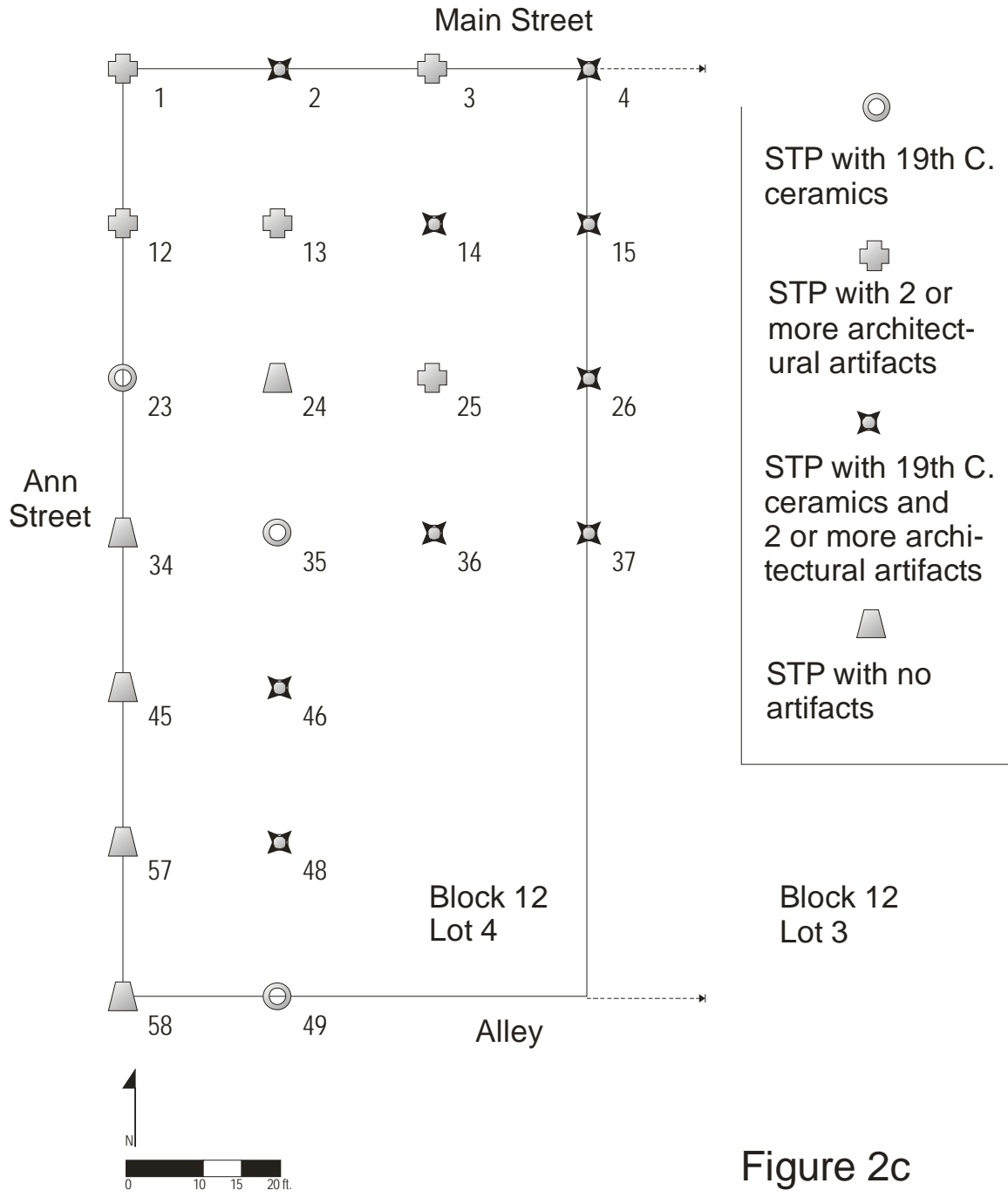


Figure 2c

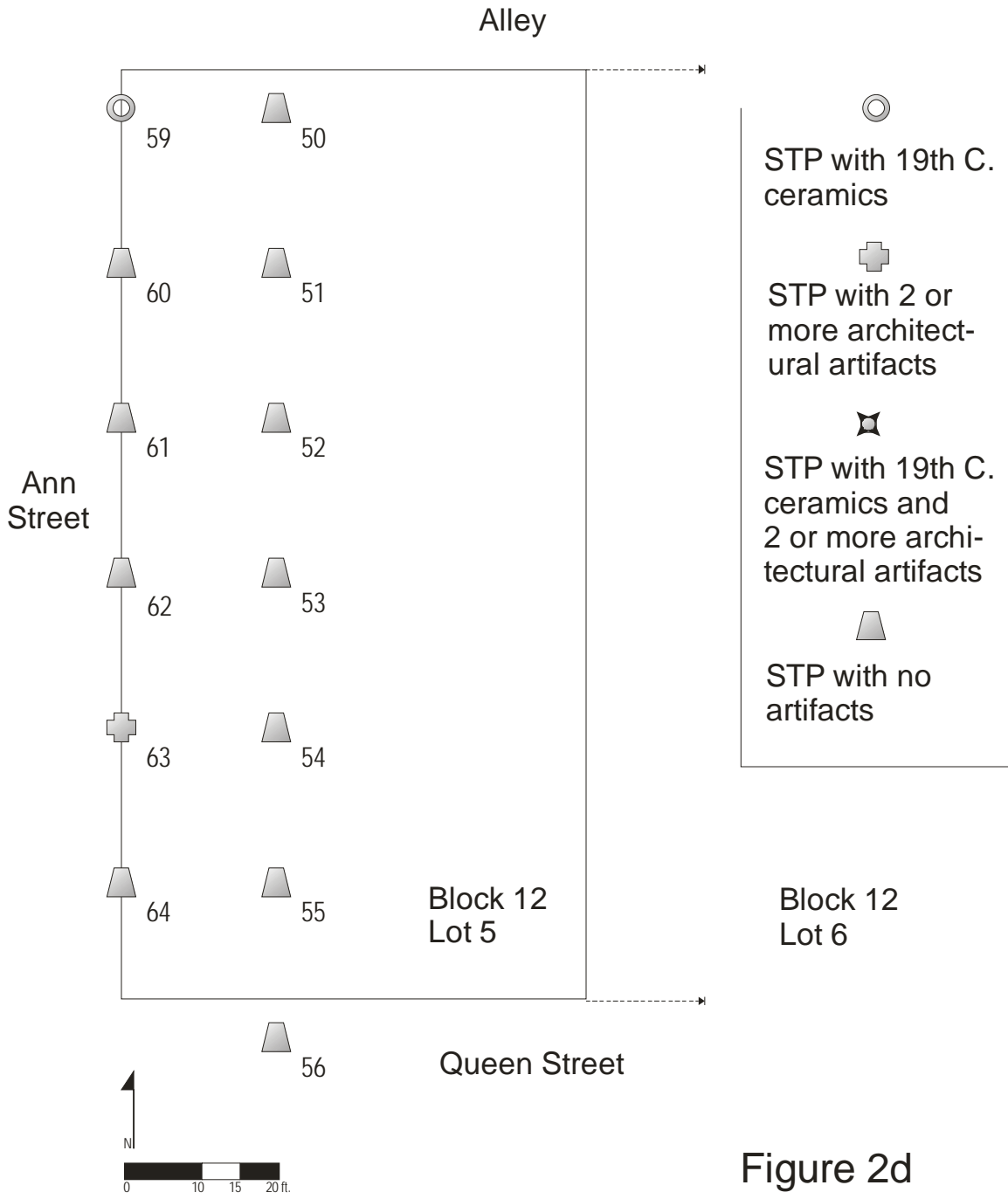
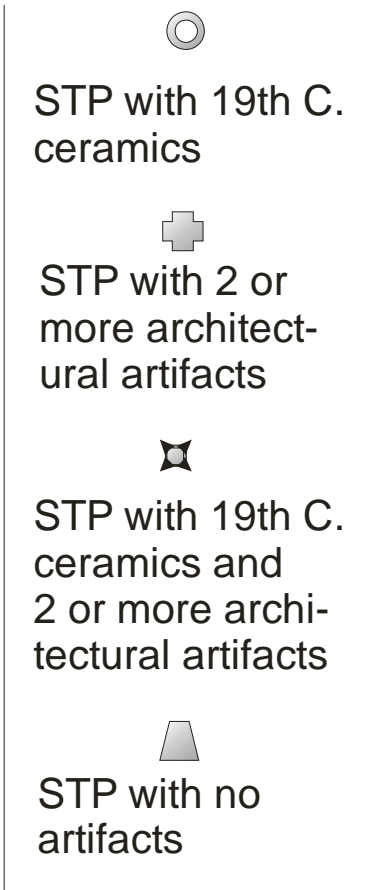
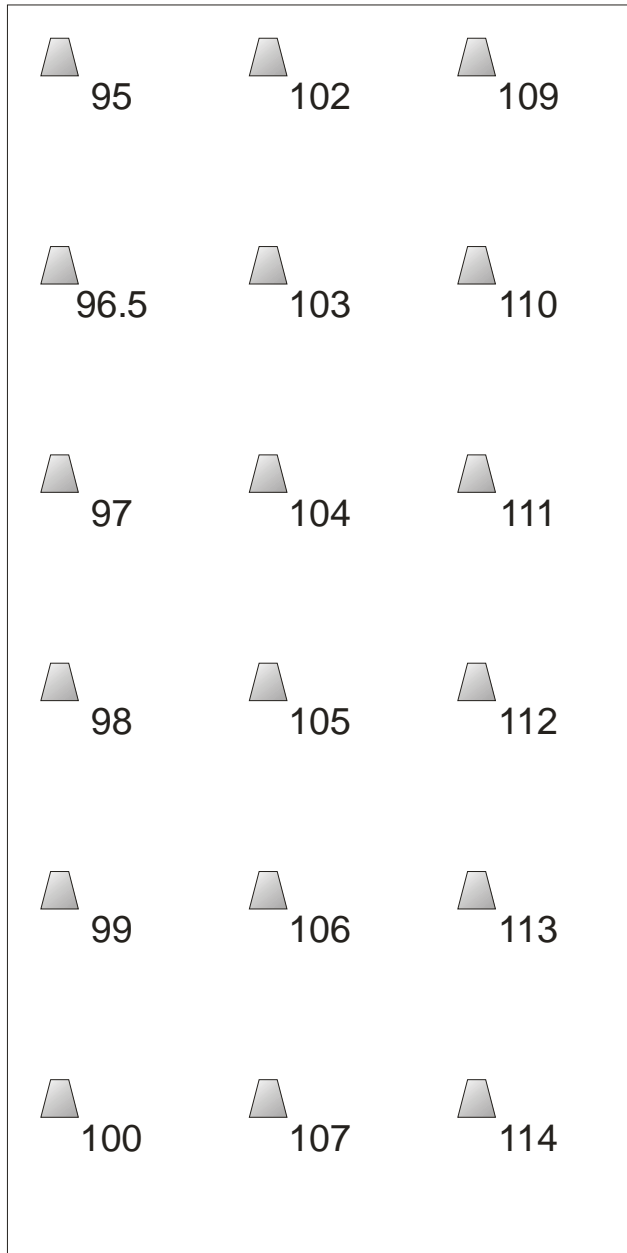


Figure 2d

Queen Street



Canton Street

Block 19 Lot 1

Pleasant Alley

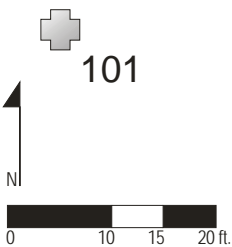


Figure 3a

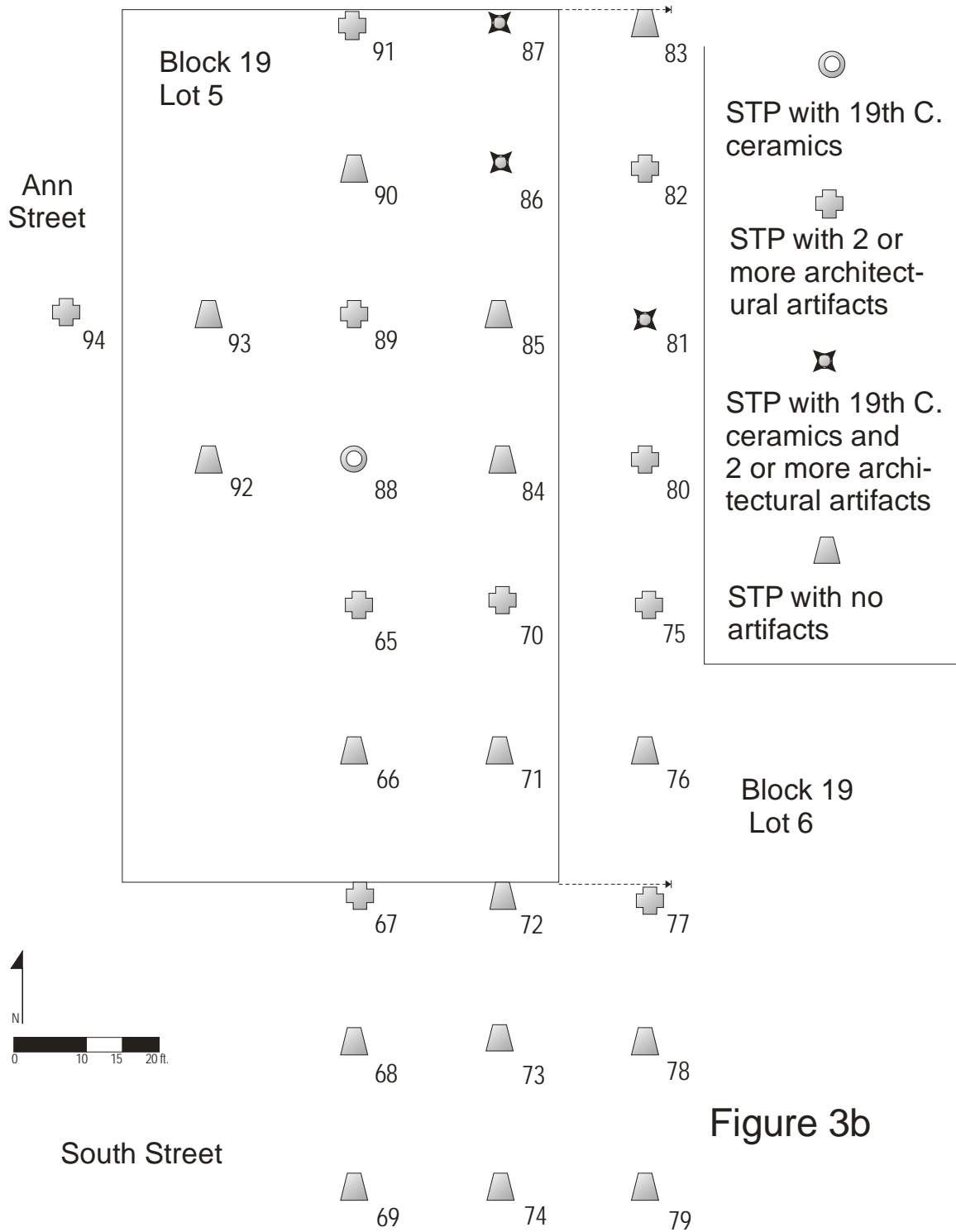


Figure 3b

Inventory of STP Survey Results

The following inventory describes the results of each STP excavated as part of this survey in 2005. Locations are described on a cardinal direction grid consistent with the archaeological grid utilized on the town site. The STP grid was laid out relative to the town site grid on pre-determined intervals using an electronic total station and measuring tapes. The total station was employed to set out key points of the grid, and measuring tapes were used to set the appropriate STP grid intervals. For example: a notation of "Block 12, Lot 4, NW E20" to locate an STP coordinate indicates a point 20 feet east of the northwest corner of Lot 4 in Block 12 of the town site; a notation of "Block 12, Lot 4, NW S20 E60" indicates a point 20 feet south and 60 feet east of the northwest corner of Lot 4 in Block 12.

Soil characteristics, including color and texture, were described using standard nomenclature from the Munsell color chart system, and artifact provenience was assigned according to each STP and the level within each STP. The records of artifacts listed below for each STP level are based on an excavator's notes in the field, and do not reflect the results of the later processing and classifying of artifacts at the RCC facility. These field note descriptions provide fairly accurate indications of the relative artifact densities observed across the surveyed areas.

Excavations of these STPs were conducted by participants in the 2005 NSF-REU and University of Illinois field schools, under the supervision of Christopher Fennell and Phillip Millhouse.

STP No. 001

Date excavated: 06/28/05. Excavator initials: CW.

STP Location: Block 12, Lot 4, NW (northwest corner of Block 12, Lot 4).

Levels excavated:

0.0 ft. to 0.5 ft. -- 10 YR 5/3, dark gray brown silty clay soil.

0.5 ft. to 1.0 ft. -- 10 YR 5/6 mottled with 10YR 5/4, silty soil.

1.0 ft. to 1.5 ft. -- 10 YR 5/6, silty soil.

1.5 ft. to 2.0 ft. -- 10 YR 6/6, silty soil.

Notes on artifacts recovered in each level:

0.0 ft. to 0.5 ft. -- 1 fragment of brick.

0.5 ft. to 1.0 ft. -- 1 fragment of brick.

1.0 ft. to 1.5 ft. -- 1 metal fragment, 1 unidentified fragment.

1.5 ft. to 2.0 ft. -- 1 nail.

STP No. 002

Date excavated: 06/28/05. Excavator initials: JS.

STP Location: Block 12, Lot 4, NW E20.

Levels excavated:

0.0 ft. to 0.5 ft. -- 10 YR 4/3, dark gray brown silty clay soil.

0.5 ft. to 1.0 ft. -- 10 YR 4/3.

1.0 ft. to 1.5 ft. -- 10 YR 5/6.

1.5 ft. to 2.0 ft. -- 10 YR 5/6.

Notes on artifacts recovered in each level:

0.0 ft. to 0.5 ft. -- 3 brick fragments, 1 glass fragment.

0.5 ft. to 1.0 ft. -- 1 small clinker fragment, 1 brick fragment.

1.0 ft. to 1.5 ft. -- 2 glass fragments, 1 ceramic sherd, 1 clinker fragment.

1.5 ft. to 2.0 ft. -- no artifacts.

STP No. 003

Date excavated: 06/28/05. Excavator initials: TD.

STP Location: Block 12, Lot 4, NW E40.

Levels excavated:

0.0 ft. to 0.5 ft. -- 10 YR 4/2.

0.5 ft. to 1.0 ft. -- 10 YR 4/3.

1.0 ft. to 1.5 ft. -- 10 YR 5/4.

1.5 ft. to 2.0 ft. -- 10 YR 5/4.

Notes on artifacts recovered in each level:

0.0 ft. to 0.5 ft. -- 1 glass fragment.

0.5 ft. to 1.0 ft. -- no artifacts.

1.0 ft. to 1.5 ft. -- 1 nail.

1.5 ft. to 2.0 ft. -- 1 nail.

STP No. 004

Date excavated: 06/28/05. Excavator initials: MC.

STP Location: Block 12, Lot 4, NW E60.

Levels excavated:

0.0 ft. to 0.5 ft. -- 10 YR 4/3.

0.5 ft. to 1.0 ft. -- 10 YR 4/3.

1.0 ft. to 1.5 ft. -- 10 YR 4/6.

1.5 ft. to 2.0 ft. -- 10 YR 5/6, mottled with 10YR 4/6.

Notes on artifacts recovered in each level:

0.0 ft. to 0.5 ft. -- 2 brick fragments.

0.5 ft. to 1.0 ft. -- 1 brick fragment, 2 ceramic sherds, 1 mortar fragment.

1.0 ft. to 1.5 ft. -- 2 ceramic sherds, 2 glass fragments, 1 bone fragment, 1 lithic fragment.

1.5 ft. to 2.0 ft. -- no artifacts.

STP No. 005

Date excavated: 06/28/05. Excavator initials: MK.

STP Location: Block 12, Lot 4, NW E80.

Levels excavated:

0.0 ft. to 0.5 ft. -- 10 YR 3/2.

0.5 ft. to 1.0 ft. -- 10 YR 3/2.

1.0 ft. to 1.5 ft. -- 10 YR 3/2 mottled with 10 YR 6/8.

1.5 ft. to 2.0 ft. -- 10 YR 3/4.

Notes on artifacts recovered in each level:

0.0 ft. to 0.5 ft. -- 1 nail head.

0.5 ft. to 1.0 ft. -- 1 brick fragment, 1 ceramic sherd.

1.0 ft. to 1.5 ft. -- 1 glass fragment.

1.5 ft. to 2.0 ft. -- no artifacts.

STP No. 006

Date excavated: 06/28/05. Excavator initials: PGM.

STP Location: Block 12, Lot 4, NW E100.

Levels excavated:

0.0 ft. to 0.5 ft. -- 10 YR 4/2, dark gray brown silty clay.

0.5 ft. to 1.0 ft. -- 10 YR 4/3 mottled with 10 YR 4/4, brown silty clay.

1.0 ft. to 1.5 ft. -- 10 YR 4/4 mottled with 10 YR 3/3 and 10 YR 4/6.

1.5 ft. to 2.0 ft. -- 10 YR 4/4 mottled with 10 YR 4/6.

Notes on artifacts recovered in each level:

0.0 ft. to 0.5 ft. -- 1 charcoal flake, 1 iron aggregate.

0.5 ft. to 1.0 ft. -- 1 iron aggregate, 2 brick fragments, 1 limestone fragment.

1.0 ft. to 1.5 ft. -- no artifacts.

1.5 ft. to 2.0 ft. -- no artifacts.

Additional observations from excavation notes and forms: this STP was placed southwest of the grid coordinate.

STP No. 007

Date excavated: 06/29/05. Excavator initials: PGM.

STP Location: Block 12, Lot 4, NW E120.

Levels excavated:

0.0 ft. to 0.5 ft. -- 10 YR 4/2, dark gray brown silty clay.

0.5 ft. to 1.0 ft. -- 10 YR 4/3 mottled with 10 YR 4/2 and 10 YR 4/4, brown silty clay.

1.0 ft. to 1.5 ft. -- 10 YR 4/4 mottled with 10 YR 4/3 and 10 YR 4/6.

1.5 ft. to 2.0 ft. -- 10 YR 4/4, mottled with 10 YR 4/3 and 10 YR 4/6, silty soil with higher clay content.

Notes on artifacts recovered in each level:

0.0 ft. to 0.5 ft. -- no artifacts, brick fragments in STP side wall.

0.5 ft. to 1.0 ft. -- iron staining in soil, 2 brick fragments, 2 ceramic sherds, 1 metal fragment.

1.0 ft. to 1.5 ft. -- iron staining in soil, 1 brick fragment.

1.5 ft. to 2.0 ft. -- no artifacts.

STP No. 008

Date excavated: 06/29/05. Excavator initials: MK.

STP Location: Block 12, Lot 4, NW E140.

Levels excavated:

0.0 ft. to 0.5 ft. -- 10 YR 4/3.

0.5 ft. to 1.0 ft. -- 10 YR 4/3.

1.0 ft. to 1.5 ft. -- 10 YR 4/3.

1.5 ft. to 2.0 ft. -- 10 YR 3/2.

Notes on artifacts recovered in each level:

0.0 ft. to 0.5 ft. -- 1 ceramic sherd.

0.5 ft. to 1.0 ft. -- 1 brick fragment, 1 ceramic sherd

1.0 ft. to 1.5 ft. -- 1 glass fragment, 1 small piece of mortar (not collected).

1.5 ft. to 2.0 ft. -- no artifacts.

STP No. 009

Date excavated: 06/29/05. Excavator initials: MC.

STP Location: Block 12, Lot 4, NW E160.

Levels excavated:

0.0 ft. to 0.5 ft. -- 10 YR 4/3.

0.5 ft. to 1.0 ft. -- 10 YR 4/3.
1.0 ft. to 1.5 ft. -- 10 YR 4/2.
1.5 ft. to 2.0 ft. -- 10 YR 4/4.

Notes on artifacts recovered in each level:

0.0 ft. to 0.5 ft. -- no artifacts.
0.5 ft. to 1.0 ft. -- no artifacts.
1.0 ft. to 1.5 ft. -- no artifacts.
1.5 ft. to 2.0 ft. -- no artifacts.

STP No. 010

Date excavated: 06/29/05. Excavator initials: KJ.
STP Location: Block 12, Lot 4, NW E180.

Levels excavated:

0.0 ft. to 0.5 ft. -- 10 YR 4/3.
0.5 ft. to 1.0 ft. -- 10 YR 4/3.
1.0 ft. to 1.5 ft. -- 10 YR 4/2.
1.5 ft. to 2.0 ft. -- 10 YR 4/2.

Notes on artifacts recovered in each level:

0.0 ft. to 0.5 ft. -- 2 brick fragments, 1 mortar fragment.
0.5 ft. to 1.0 ft. -- 1 brick fragment, 1 glass fragment
1.0 ft. to 1.5 ft. -- no artifacts.
1.5 ft. to 2.0 ft. -- no artifacts.

STP No. 011

Date excavated: 06/29/05. Excavator initials: PGM.
STP Location: Block 12, Lot 4, NW E200.

Levels excavated:

0.0 ft. to 0.5 ft. -- 10 YR 4/2, gray brown silty clay.
0.5 ft. to 1.0 ft. -- 10 YR 4/3 mottled with 10 YR 4/4, darker brown silty clay.
1.0 ft. to 1.5 ft. -- 10 YR 4/4 mottled with 10 YR 4/3, brown silty clay.
1.5 ft. to 2.0 ft. -- 10 YR 4/4 mottled with 10 YR 4/6, denser silty clay.

Notes on artifacts recovered in each level:

0.0 ft. to 0.5 ft. -- no artifacts.
0.5 ft. to 1.0 ft. -- iron staining in soil, no artifacts.
1.0 ft. to 1.5 ft. -- iron staining in soil, no artifacts.
1.5 ft. to 2.0 ft. -- no artifacts.

STP No. 012

Date excavated: 06/28/05. Excavator initials: CW.

STP Location: Block 12, Lot 4, NW S20.

Levels excavated:

0.0 ft. to 0.5 ft. -- 10 YR 4/4, silty soil.

0.5 ft. to 1.0 ft. -- 10 YR 4/4, silty soil.

1.0 ft. to 1.5 ft. -- 10 YR 4/4 mottled with 10 YR 5/8, silty soil.

1.5 ft. to 2.0 ft. -- 10 YR 5/8 mottled with 10 YR 2/2, silty soil.

Notes on artifacts recovered in each level:

0.0 ft. to 0.5 ft. -- 1 glass fragment.

0.5 ft. to 1.0 ft. -- 1 brick fragment.

1.0 ft. to 1.5 ft. -- no artifacts.

1.5 ft. to 2.0 ft. -- no artifacts.

STP No. 013

Date excavated: 06/28/05. Excavator initials: JS, CW.

STP Location: Block 12, Lot 4, NW S20 E20.

Levels excavated:

0.0 ft. to 0.5 ft. -- 10 YR 4/3.

0.5 ft. to 1.0 ft. -- 10 YR 4/3.

1.0 ft. to 1.5 ft. -- 10 YR 5/6.

1.5 ft. to 2.0 ft. -- 10 YR 5/6 mottled with 10 YR 4/2.

Notes on artifacts recovered in each level:

0.0 ft. to 0.5 ft. -- 1 mortar fragment.

0.5 ft. to 1.0 ft. -- 2 ceramic sherds, 1 metal fragment.

1.0 ft. to 1.5 ft. -- 3 brick fragments.

1.5 ft. to 2.0 ft. -- no artifacts.

STP No. 014

Date excavated: 06/28/05. Excavator initials: TD.

STP Location: Block 12, Lot 4, NW S20 E40.

Levels excavated:

0.0 ft. to 0.5 ft. -- 10 YR 5/3.

0.5 ft. to 1.0 ft. -- 10 YR 5/3.

1.0 ft. to 1.5 ft. -- 10 YR 6/3.

1.5 ft. to 2.0 ft. -- 10 YR 6/3.

Notes on artifacts recovered in each level:

0.0 ft. to 0.5 ft. -- 2 ceramic sherds, 1 glass fragment, 1 brick fragment.

0.5 ft. to 1.0 ft. -- 3 glass fragments.

1.0 ft. to 1.5 ft. -- no artifacts.

1.5 ft. to 2.0 ft. -- no artifacts.

STP No. 015

Date excavated: 06/28/05. Excavator initials: MC.

STP Location: Block 12, Lot 4, NW S20 E60.

Levels excavated:

0.0 ft. to 0.5 ft. -- 10 YR 4/3.

0.5 ft. to 1.0 ft. -- 10 YR 4/3.

1.0 ft. to 1.5 ft. -- 10 YR 4/4 with slight mottling with 10 YR 4/6.

1.5 ft. to 2.0 ft. -- 10 YR 5/6.

Notes on artifacts recovered in each level:

0.0 ft. to 0.5 ft. -- 3 glass fragments, 1 ceramic sherd.

0.5 ft. to 1.0 ft. -- brick fragments, 1 nail, 1 glass fragment.

1.0 ft. to 1.5 ft. -- no artifacts.

1.5 ft. to 2.0 ft. -- no artifacts.

STP No. 016

Date excavated: 06/28/05. Excavator initials: MK.

STP Location: Block 12, Lot 4, NW S20 E80.

Levels excavated:

0.0 ft. to 0.5 ft. -- 10 YR 4/2.

0.5 ft. to 1.0 ft. -- 10 YR 4/3.

1.0 ft. to 1.5 ft. -- 10 YR 4/3 with slight mottling with 10 YR 6/8.

1.5 ft. to 2.0 ft. -- 10 YR 7/8.

Notes on artifacts recovered in each level:

0.0 ft. to 0.5 ft. -- fragments of metal, glass and ceramics.

0.5 ft. to 1.0 ft. -- glass fragments.

1.0 ft. to 1.5 ft. -- brick and glass fragments.

1.5 ft. to 2.0 ft. -- brick fragment.

STP No. 017

Date excavated: 06/28-29/05. Excavator initials: PGM.

STP Location: Block 12, Lot 4, NW S20 E100.

Levels excavated:

0.0 ft. to 0.5 ft. -- 10 YR 4/2, gray brown silty clay.

0.5 ft. to 1.0 ft. -- 10 YR 4/3 mottled with 10 YR 4/4, silty clay.

1.0 ft. to 1.5 ft. -- 10 YR 4/4 mottled with 10 YR 3/3 and 10 YR 4/6, silty clay.

1.5 ft. to 2.0 ft. -- 10 YR 4/4 mottled with 10 YR 4/2 and 10 YR 4/6, clay texture with some silt.

Notes on artifacts recovered in each level:

0.0 ft. to 0.5 ft. -- 2 ceramic sherds, 1 brick fragment.

0.5 ft. to 1.0 ft. -- charcoal flakes in soil, 1 brick fragment.

1.0 ft. to 1.5 ft. -- charcoal flakes in soil, 1 brick fragment, 2 metal fragments.

1.5 ft. to 2.0 ft. -- no artifacts.

Additional observations from excavation notes and forms: STP placed on east side of coordinate point.

STP No. 018

Date excavated: 06/29/05. Excavator initials: CF.

STP Location: Block 12, Lot 4, NW S20 E120.

Levels excavated:

0.0 ft. to 0.5 ft. -- 10 YR 4/2, gray brown silty loam.

0.5 ft. to 1.0 ft. -- 10 YR 4/3.

1.0 ft. to 1.5 ft. -- 10 YR 4/3 mottled with 10 YR 5/3.

1.5 ft. to 2.0 ft. -- 10 YR 5/3.

Notes on artifacts recovered in each level:

0.0 ft. to 0.5 ft. -- 1 brick fragment (not collected).

0.5 ft. to 1.0 ft. -- 2 brick fragments (not collected).

1.0 ft. to 1.5 ft. -- 1 brick fragment (not collected).

1.5 ft. to 2.0 ft. -- no artifacts.

STP No. 019

Date excavated: 06/29/05. Excavator initials: JS, CW.

STP Location: Block 12, Lot 4, NW S20 E140.

Levels excavated:

0.0 ft. to 0.5 ft. -- 10 YR 4/3.

0.5 ft. to 1.0 ft. -- 10 YR 5/4.
1.0 ft. to 1.5 ft. -- 10 YR 4/3 mottled with 10 YR 5/8.
1.5 ft. to 2.0 ft. -- 10 YR 3/2.

Notes on artifacts recovered in each level:

0.0 ft. to 0.5 ft. -- no artifacts.
0.5 ft. to 1.0 ft. -- no artifacts.
1.0 ft. to 1.5 ft. -- 6 brick fragments, 1 glass fragment.
1.5 ft. to 2.0 ft. -- 1 ceramic sherd.

STP No. 020

Date excavated: 06/29/05. Excavator initials: KJ.
STP Location: Block 12, Lot 4, NW S20 E160.

Levels excavated:

0.0 ft. to 0.5 ft. -- 10 YR 4/3.
0.5 ft. to 1.0 ft. -- 10 YR 4/3.
1.0 ft. to 1.5 ft. -- 10 YR 4/2.
1.5 ft. to 2.0 ft. -- 10 YR 4/2.

Notes on artifacts recovered in each level:

0.0 ft. to 0.5 ft. -- no artifacts.
0.5 ft. to 1.0 ft. -- 3 brick fragments, 1 ceramic sherd.
1.0 ft. to 1.5 ft. -- 3 brick fragments.
1.5 ft. to 2.0 ft. -- no artifacts.

STP No. 021

Date excavated: 06/29/05. Excavator initials: CW.
STP Location: Block 12, Lot 4, NW S20 E180.

Levels excavated:

0.0 ft. to 0.5 ft. -- 10 YR 4/3.
0.5 ft. to 1.0 ft. -- 10 YR 3/4.
1.0 ft. to 1.5 ft. -- 10 YR 4/3.
1.5 ft. to 2.0 ft. -- 10 YR 4/3.

Notes on artifacts recovered in each level:

0.0 ft. to 0.5 ft. -- 2 brick fragments, 1 unidentified fragment.
0.5 ft. to 1.0 ft. -- 1 brick fragment, 1 unidentified fragment.
1.0 ft. to 1.5 ft. -- no artifacts.
1.5 ft. to 2.0 ft. -- no artifacts.

STP No. 022

Date excavated: 06/29/05. Excavator initials: MK.

STP Location: Block 12, Lot 4, NW S20 E200.

Levels excavated:

0.0 ft. to 0.5 ft. -- 10 YR 3/2.

0.5 ft. to 1.0 ft. -- 10 YR 3/2.

1.0 ft. to 1.5 ft. -- 10 YR 3/2.

1.5 ft. to 2.0 ft. -- 10 YR 3/2 mottled with 10 YR 6/8.

Notes on artifacts recovered in each level:

0.0 ft. to 0.5 ft. -- no artifacts.

0.5 ft. to 1.0 ft. -- no artifacts.

1.0 ft. to 1.5 ft. -- no artifacts.

1.5 ft. to 2.0 ft. -- no artifacts.

STP No. 023

Date excavated: 06/29/05. Excavator initials: CW.

STP Location: Block 12, Lot 4, NW S40.

Levels excavated:

0.0 ft. to 0.5 ft. -- 10 YR 5/3.

0.5 ft. to 1.0 ft. -- 10 YR 5/3.

1.0 ft. to 1.5 ft. -- 10 YR 5/3.

1.5 ft. to 2.0 ft. -- 10 YR 5/6.

Notes on artifacts recovered in each level:

0.0 ft. to 0.5 ft. -- 1 nail shank (not collected).

0.5 ft. to 1.0 ft. -- 1 ceramic sherd.

1.0 ft. to 1.5 ft. -- no artifacts.

1.5 ft. to 2.0 ft. -- no artifacts.

STP No. 024

Date excavated: 06/29/05. Excavator initials: JS, CW.

STP Location: Block 12, Lot 4, NW S40 E20.

Levels excavated:

0.0 ft. to 0.5 ft. -- 10 YR 4/3.

0.5 ft. to 1.0 ft. -- 10 YR 5/6.

1.0 ft. to 1.5 ft. -- 10 YR 5/6.

1.5 ft. to 2.0 ft. -- 10 YR 5/6.

Notes on artifacts recovered in each level:

0.0 ft. to 0.5 ft. -- 1 nail.

0.5 ft. to 1.0 ft. -- no artifacts.

1.0 ft. to 1.5 ft. -- no artifacts.

1.5 ft. to 2.0 ft. -- no artifacts.

STP No. 025

Date excavated: 06/28/05. Excavator initials: TD.

STP Location: Block 12, Lot 4, NW S40 E40.

Levels excavated:

0.0 ft. to 0.5 ft. -- 10 YR 5/3.

0.5 ft. to 1.0 ft. -- 10 YR 5/4.

1.0 ft. to 1.5 ft. -- 10 YR 5/3.

1.5 ft. to 2.0 ft. -- 10 YR 5/4.

Notes on artifacts recovered in each level:

0.0 ft. to 0.5 ft. -- 1 brick fragment.

0.5 ft. to 1.0 ft. -- 2 glass fragments, 1 ceramic sherd, 1 mortar fragment.

1.0 ft. to 1.5 ft. -- no artifacts.

1.5 ft. to 2.0 ft. -- no artifacts.

STP No. 026

Date excavated: 06/28/05. Excavator initials: MC.

STP Location: Block 12, Lot 4, NW S40 E60.

Levels excavated:

0.0 ft. to 0.5 ft. -- 10 YR 4/2, dark gray brown silty soil.

0.5 ft. to 1.0 ft. -- 10 YR 4/3.

1.0 ft. to 1.5 ft. -- 10 YR 4/4, dark yellow brown silty soil.

1.5 ft. to 2.0 ft. -- 10 YR 5/6, yellow brown silty soil.

Notes on artifacts recovered in each level:

0.0 ft. to 0.5 ft. -- 2 ceramic sherds, 4 glass fragments, 1 mortar fragment.

0.5 ft. to 1.0 ft. -- 2 ceramic sherds.

1.0 ft. to 1.5 ft. -- no artifacts.

1.5 ft. to 2.0 ft. -- no artifacts.

Additional observations from excavation notes and forms: Levels 0.0 ft. to 1.0 ft. of this STP appear to have contained more artifacts than the STPs to the immediate east or west of this coordinate.

STP No. 027

Date excavated: 06/28/05. Excavator initials: MK.

STP Location: Block 12, Lot 4, NW S40 E80.

Levels excavated:

0.0 ft. to 0.5 ft. -- 10 YR 3/3.

0.5 ft. to 1.0 ft. -- 10 YR 4/3.

1.0 ft. to 1.5 ft. -- 10 YR 4/3.

1.5 ft. to 2.0 ft. -- 10 YR 5/8.

Notes on artifacts recovered in each level:

0.0 ft. to 0.5 ft. -- mortar and glass fragments.

0.5 ft. to 1.0 ft. -- metal and glass fragments.

1.0 ft. to 1.5 ft. -- no artifacts.

1.5 ft. to 2.0 ft. -- no artifacts.

STP No. 028

Date excavated: 06/28/05. Excavator initials: PGM.

STP Location: Block 12, Lot 4, NW S40 E100.

Levels excavated:

0.0 ft. to 0.5 ft. -- 10 YR 4/2, dark gray brown silty clay.

0.5 ft. to 1.0 ft. -- 10 YR 4/3, brown silty clay.

1.0 ft. to 1.5 ft. -- 10 YR 4/4 mottled with 10 YR 3/3 and 10 YR 4/6, dark yellow brown silty clay.

1.5 ft. to 2.0 ft. -- 10 YR 4/4 mottled with 10 YR 4/6, lighter, denser clay textured soil.

Notes on artifacts recovered in each level:

0.0 ft. to 0.5 ft. -- 2 glass fragments, 2 limestone fragments, 1 metal fragment.

0.5 ft. to 1.0 ft. -- 2 brick fragments, 1 glass fragment.

1.0 ft. to 1.5 ft. -- no artifacts.

1.5 ft. to 2.0 ft. -- no artifacts.

STP No. 029

Date excavated: 06/29/05. Excavator initials: MC.

STP Location: Block 12, Lot 4, NW S40 E120.

Levels excavated:

0.0 ft. to 0.5 ft. -- 10 YR 4/4.
0.5 ft. to 1.0 ft. -- 10 YR 4/4.
1.0 ft. to 1.5 ft. -- 10 YR 4/3.
1.5 ft. to 2.0 ft. -- 10 YR 4/3 with very slight mottling.

Notes on artifacts recovered in each level:

0.0 ft. to 0.5 ft. -- 1 glass fragment.
0.5 ft. to 1.0 ft. -- 2 brick fragments, 1 glass fragment, 1 milk glass fragment.
1.0 ft. to 1.5 ft. -- no artifacts.
1.5 ft. to 2.0 ft. -- no artifacts.

STP No. 030

Date excavated: 06/29/05. Excavator initials: CF.
STP Location: Block 12, Lot 4, NW S40 E140.

Levels excavated:

0.0 ft. to 0.5 ft. -- 10 YR 4/3.
0.5 ft. to 1.0 ft. -- 10 YR 4/3.
1.0 ft. to 1.5 ft. -- 10 YR 4/3 mottled with 10 YR 5/3.
1.5 ft. to 2.0 ft. -- 10 YR 5/3.

Notes on artifacts recovered in each level:

0.0 ft. to 0.5 ft. -- 1 ceramic sherd.
0.5 ft. to 1.0 ft. -- 2 glass fragments, 1 ceramic sherd.
1.0 ft. to 1.5 ft. -- no artifacts.
1.5 ft. to 2.0 ft. -- no artifacts.

STP No. 031

Date excavated: 06/29/05. Excavator initials: MC.
STP Location: Block 12, Lot 4, NW S40 E160.

Levels excavated:

0.0 ft. to 0.5 ft. -- 10 YR 4/3.
0.5 ft. to 1.0 ft. -- 10 YR 4/3.
1.0 ft. to 1.5 ft. -- 10 YR 4/4 with very slight mottling.
1.5 ft. to 2.0 ft. -- 10 YR 4/4 with very slight mottling.

Notes on artifacts recovered in each level:

0.0 ft. to 0.5 ft. -- 1 brick fragment, 1 charcoal flake.
0.5 ft. to 1.0 ft. -- 5 brick fragments.

1.0 ft. to 1.5 ft. -- no artifacts.
1.5 ft. to 2.0 ft. -- no artifacts.

STP No. 032

Date excavated: 06/29/05. Excavator initials: CW, JS.

STP Location: Block 12, Lot 4, NW S40 E180.

Levels excavated:

0.0 ft. to 0.5 ft. -- 10 YR 4/3.

0.5 ft. to 1.0 ft. -- 10 YR 4/2.

1.0 ft. to 1.5 ft. -- 10 YR 4/3.

1.5 ft. to 2.0 ft. -- 10 YR 4/3.

Notes on artifacts recovered in each level:

0.0 ft. to 0.5 ft. -- 1 brick fragment.

0.5 ft. to 1.0 ft. -- 1 brick fragment.

1.0 ft. to 1.5 ft. -- 1 ceramic sherd, 1 unidentified fragment.

1.5 ft. to 2.0 ft. -- no artifacts.

STP No. 033

Date excavated: 06/29/05. Excavator initials: PGM.

STP Location: Block 12, Lot 4, NW S40 E200.

Levels excavated:

0.0 ft. to 0.5 ft. -- 10 YR 3/2, dark brown silty clay.

0.5 ft. to 1.0 ft. -- 10 YR 3/2, dark gray silty clay with ash intrusions.

1.0 ft. to 1.5 ft. -- 10 YR 3/2, dark gray silty clay with ash intrusions.

1.5 ft. to 2.0 ft. -- 10 YR 4/1 mottled with 10 YR 3/2 and 10 YR 3/4, dark gray silty clay with ash intrusions.

Notes on artifacts recovered in each level:

0.0 ft. to 0.5 ft. -- iron staining in soil, 2 brick fragments.

0.5 ft. to 1.0 ft. -- iron staining in soil, no artifacts.

1.0 ft. to 1.5 ft. -- iron staining in soil, no artifacts.

1.5 ft. to 2.0 ft. -- no artifacts.

STP No. 034

Date excavated: 06/29/05. Excavator initials: CW, JS.

STP Location: Block 12, Lot 4, NW S60.

Levels excavated:

0.0 ft. to 0.5 ft. -- 10 YR 5/3.
0.5 ft. to 1.0 ft. -- 10 YR 5/6.
1.0 ft. to 1.5 ft. -- 10 YR 5/6.
1.5 ft. to 2.0 ft. -- 10 YR 5/6.

Notes on artifacts recovered in each level:

0.0 ft. to 0.5 ft. -- 1 metal fragment.
0.5 ft. to 1.0 ft. -- no artifacts.
1.0 ft. to 1.5 ft. -- no artifacts.
1.5 ft. to 2.0 ft. -- no artifacts.

STP No. 035

Date excavated: 06/29/05. Excavator initials: JS, CW.
STP Location: Block 12, Lot 4, NW S60 E20.

Levels excavated:

0.0 ft. to 0.5 ft. -- 10 YR 4/3.
0.5 ft. to 1.0 ft. -- 10 YR 5/4.
1.0 ft. to 1.5 ft. -- 10 YR 5/6.
1.5 ft. to 2.0 ft. -- 10 YR 5/6.

Notes on artifacts recovered in each level:

0.0 ft. to 0.5 ft. -- 1 metal fragment, 1 glass fragment.
0.5 ft. to 1.0 ft. -- 2 ceramic sherds.
1.0 ft. to 1.5 ft. -- no artifacts.
1.5 ft. to 2.0 ft. -- no artifacts.

STP No. 036

Date excavated: 06/29/05. Excavator initials: KJ.
STP Location: Block 12, Lot 4, NW S60 E40.

Levels excavated:

0.0 ft. to 0.5 ft. -- 10 YR 5/3.
0.5 ft. to 1.0 ft. -- 10 YR 5/3.
1.0 ft. to 1.5 ft. -- 10 YR 4/3.
1.5 ft. to 2.0 ft. -- 10 YR 4/3.

Notes on artifacts recovered in each level:

0.0 ft. to 0.5 ft. -- 5 glass fragments, 1 brick fragment, 2 ceramic sherds.
0.5 ft. to 1.0 ft. -- no artifacts.
1.0 ft. to 1.5 ft. -- no artifacts.

1.5 ft. to 2.0 ft. -- no artifacts.

STP No. 037

Date excavated: 06/29/05. Excavator initials: MC.

STP Location: Block 12, Lot 4, NW S60 E60.

Levels excavated:

0.0 ft. to 0.5 ft. -- 10 YR 4/2.

0.5 ft. to 1.0 ft. -- 10 YR 4/3.

1.0 ft. to 1.5 ft. -- 10 YR 5/6 with slight mottling.

1.5 ft. to 2.0 ft. -- 10 YR 5/6 with slight mottling.

Notes on artifacts recovered in each level:

0.0 ft. to 0.5 ft. -- 2 glass fragments, 1 ceramic sherd, 3 metal fragments (including 1 fragment of a handle), 1 unidentified fragment.

0.5 ft. to 1.0 ft. -- 1 ceramic sherd, 1 mortar fragment, 1 glass fragment.

1.0 ft. to 1.5 ft. -- no artifacts.

1.5 ft. to 2.0 ft. -- no artifacts.

STP No. 038

Date excavated: 06/28-29/05. Excavator initials: MK.

STP Location: Block 12, Lot 4, NW S60 E80.

Levels excavated:

0.0 ft. to 0.5 ft. -- 10 YR 4/3.

0.5 ft. to 1.0 ft. -- 10 YR 4/3.

1.0 ft. to 1.5 ft. -- 10 YR 4/2 mottled with 10 YR 6/8.

1.5 ft. to 2.0 ft. -- 10 YR 5/6 mottled with 10 YR 6/8.

Notes on artifacts recovered in each level:

0.0 ft. to 0.5 ft. -- 1 ceramic sherd.

0.5 ft. to 1.0 ft. -- 1 mortar fragment, 1 glass fragment.

1.0 ft. to 1.5 ft. -- 1 glass fragment.

1.5 ft. to 2.0 ft. -- no artifacts.

STP No. 039

Date excavated: 06/28-29/05. Excavator initials: PGM.

STP Location: Block 12, Lot 4, NW S60 E100.

Levels excavated:

0.0 ft. to 0.5 ft. -- 10 YR 4/2, dark gray brown silty clay.
0.5 ft. to 1.0 ft. -- 10 YR 4/3, silty clay.
1.0 ft. to 1.5 ft. -- 10 YR 4/4 mottled with 10 YR 3/3 and 10 YR 4/6, yellow brown silty clay.
1.5 ft. to 2.0 ft. -- 10 YR 4/4 mottled with 10 YR 4/6, lighter, denser silty clay.

Notes on artifacts recovered in each level:

0.0 ft. to 0.5 ft. -- 2 chert fragments, 2 metal fragments, 3 glass fragments, 1 brick fragment.
0.5 ft. to 1.0 ft. -- 2 brick fragments.
1.0 ft. to 1.5 ft. -- no artifacts.
1.5 ft. to 2.0 ft. -- no artifacts.

STP No. 040

Date excavated: 06/29-30/05. Excavator initials: PGM.
STP Location: Block 12, Lot 4, NW S60 E120.

Levels excavated:

0.0 ft. to 0.5 ft. -- 10 YR 4/2, dark gray brown silty clay.
0.5 ft. to 1.0 ft. -- 10 YR 4/3 mottled with 10YR 4/2 and 10 YR 4/4, silty clay.
1.0 ft. to 1.5 ft. -- 10 YR 4/3 and 10 YR 4/4, silty clay.
1.5 ft. to 2.0 ft. -- 10 YR 4/4 and 10 YR 4/6, denser silty clay.

Notes on artifacts recovered in each level:

0.0 ft. to 0.5 ft. -- 1 clinker fragment.
0.5 ft. to 1.0 ft. -- no artifacts.
1.0 ft. to 1.5 ft. -- some iron staining of soil, no artifacts.
1.5 ft. to 2.0 ft. -- no artifacts.

STP No. 041

Date excavated: 06/29/05. Excavator initials: JS.
STP Location: Block 12, Lot 4, NW S60 E140.

Levels excavated:

0.0 ft. to 0.5 ft. -- 10 YR 5/3.
0.5 ft. to 1.0 ft. -- 10 YR 4/3.
1.0 ft. to 1.5 ft. -- 10 YR 4/3.
1.5 ft. to 2.0 ft. -- 10 YR 4/2.

Notes on artifacts recovered in each level:

0.0 ft. to 0.5 ft. -- no artifacts.
0.5 ft. to 1.0 ft. -- no artifacts.

1.0 ft. to 1.5 ft. -- no artifacts.
1.5 ft. to 2.0 ft. -- no artifacts.

STP No. 042

Date excavated: 06/29-30/05. Excavator initials: KJ, HAI.

STP Location: Block 12, Lot 4, NW S60 E160.

Levels excavated:

0.0 ft. to 0.5 ft. -- 10 YR 4/3.

0.5 ft. to 1.0 ft. -- 10 YR 4/2.

1.0 ft. to 1.5 ft. -- 10 YR 4/2.

1.5 ft. to 2.0 ft. -- 10 YR 4/2.

Notes on artifacts recovered in each level:

0.0 ft. to 0.5 ft. -- no artifacts.

0.5 ft. to 1.0 ft. -- no artifacts.

1.0 ft. to 1.5 ft. -- no artifacts.

1.5 ft. to 2.0 ft. -- no artifacts.

STP No. 043

Date excavated: 06/29/05. Excavator initials: PGM.

STP Location: Block 12, Lot 4, NW S60 E180.

Levels excavated:

0.0 ft. to 0.5 ft. -- 10 YR 4/2, dark gray brown silty clay.

0.5 ft. to 1.0 ft. -- 10 YR 4/3 mottled with 10 YR 4/2 and 10 YR 4/4, silty clay.

1.0 ft. to 1.5 ft. -- 10 YR 4/3 and 10 YR 4/4, silty clay.

1.5 ft. to 2.0 ft. -- 10 YR 4/4 and 10 YR 4/6 mottled with 10 YR 4/3 and 10 YR 4/2, clay and silt.

Notes on artifacts recovered in each level:

0.0 ft. to 0.5 ft. -- no artifacts.

0.5 ft. to 1.0 ft. -- iron staining of soil, 2 brick fragments.

1.0 ft. to 1.5 ft. -- iron staining of soil, no artifacts.

1.5 ft. to 2.0 ft. -- no artifacts.

STP No. 044

Date excavated: 06/29/05. Excavator initials: MK.

STP Location: Block 12, Lot 4, NW S60 E200.

Levels excavated:

0.0 ft. to 0.5 ft. -- 10 YR 3/2.
0.5 ft. to 1.0 ft. -- 10 YR 3/2.
1.0 ft. to 1.5 ft. -- 10 YR 3/2.
1.5 ft. to 2.0 ft. -- 10 YR 3/2 mottled with 10 YR 5/8.

Notes on artifacts recovered in each level:

0.0 ft. to 0.5 ft. -- no artifacts.
0.5 ft. to 1.0 ft. -- no artifacts.
1.0 ft. to 1.5 ft. -- no artifacts.
1.5 ft. to 2.0 ft. -- no artifacts.

STP No. 045

Date excavated: 06/30/05. Excavator initials: MK.
STP Location: Block 12, Lot 4, NW S80.

Levels excavated:

0.0 ft. to 0.5 ft. -- 10 YR 4/2.
0.5 ft. to 1.0 ft. -- 10 YR 4/2.
1.0 ft. to 1.5 ft. -- 10 YR 4/4.
1.5 ft. to 2.0 ft. -- 10 YR 4/2.

Notes on artifacts recovered in each level:

0.0 ft. to 0.5 ft. -- 1 ceramic sherd.
0.5 ft. to 1.0 ft. -- no artifacts.
1.0 ft. to 1.5 ft. -- no artifacts.
1.5 ft. to 2.0 ft. -- no artifacts.

STP No. 046

Date excavated: 06/30/05. Excavator initials: CP.
STP Location: Block 12, Lot 4, NW S80 E20.

Levels excavated:

0.0 ft. to 0.5 ft. -- 10 YR 3/2.
0.5 ft. to 1.0 ft. -- 10 YR 3/2.
1.0 ft. to 1.5 ft. -- 10 YR 4/3.
1.5 ft. to 2.0 ft. -- 10 YR 4/3.

Notes on artifacts recovered in each level:

0.0 ft. to 0.5 ft. -- 2 metal fragments, 1 colorless flat glass fragment, 2 unidentified fragments.

0.5 ft. to 1.0 ft. -- 2 glass fragments, 1 whiteware ceramic sherd, 1 brick fragment, 1 potential jasper fragment.

1.0 ft. to 1.5 ft. -- dark orange and reddish stains, no artifacts.

1.5 ft. to 2.0 ft. -- no artifacts.

STP No. 047

Date excavated: 06/29-30/05. Excavator initials: MK.

STP Location: Block 12, Lot 4, NW S80 E200.

Levels excavated:

0.0 ft. to 0.5 ft. -- 10 YR 3/2.

0.5 ft. to 1.0 ft. -- 10 YR 3/2.

1.0 ft. to 1.5 ft. -- 10 YR 3/2.

1.5 ft. to 2.0 ft. -- 10 YR 3/2 mottled with 10 YR 5/8.

Notes on artifacts recovered in each level:

0.0 ft. to 0.5 ft. -- 2 brick fragments (not collected).

0.5 ft. to 1.0 ft. -- no artifacts.

1.0 ft. to 1.5 ft. -- no artifacts.

1.5 ft. to 2.0 ft. -- no artifacts.

STP No. 048

Date excavated: 06/30/05. Excavator initials: MC.

STP Location: Block 12, Lot 4, NW S100 E20.

Levels excavated:

0.0 ft. to 0.5 ft. -- 10 YR 4/3.

0.5 ft. to 1.0 ft. -- 10 YR 5/4.

1.0 ft. to 1.5 ft. -- 10 YR 5/4.

1.5 ft. to 2.0 ft. -- 10 YR 5/6 with slight mottling.

Notes on artifacts recovered in each level:

0.0 ft. to 0.5 ft. -- 2 glass fragments.

0.5 ft. to 1.0 ft. -- 1 ceramic sherd, 1 slag fragment, 3 glass fragments.

1.0 ft. to 1.5 ft. -- no artifacts.

1.5 ft. to 2.0 ft. -- no artifacts.

STP No. 049

Date excavated: 06/30/05. Excavator initials: MK.

STP Location: Block 12, Lot 4, NW S120 E20.

Levels excavated:

0.0 ft. to 0.5 ft. -- 10 YR 4/2.
0.5 ft. to 1.0 ft. -- 10 YR 4/2.
1.0 ft. to 1.5 ft. -- 10 YR 4/2.
1.5 ft. to 2.0 ft. -- 10 YR 4/4.

Notes on artifacts recovered in each level:

0.0 ft. to 0.5 ft. -- ceramic sherd.
0.5 ft. to 1.0 ft. -- ceramic sherd.
1.0 ft. to 1.5 ft. -- no artifacts.
1.5 ft. to 2.0 ft. -- no artifacts.

STP No. 050

Date excavated: 06/30/05. Excavator initials: HAI.
STP Location: Block 12, Lot 4, NW S140 E20.

Levels excavated:

0.0 ft. to 0.5 ft. -- 10 YR 5/3.
0.5 ft. to 1.0 ft. -- 10 YR 5/3.
1.0 ft. to 1.5 ft. -- 10 YR 4/2.
1.5 ft. to 2.0 ft. -- 10 YR 4/3.

Notes on artifacts recovered in each level:

0.0 ft. to 0.5 ft. -- 1 glass fragment, 1 metal fragment.
0.5 ft. to 1.0 ft. -- no artifacts.
1.0 ft. to 1.5 ft. -- no artifacts.
1.5 ft. to 2.0 ft. -- no artifacts.

STP No. 051

Date excavated: 06/30/05. Excavator initials: JS.
STP Location: Block 12, Lot 4, NW S160 E20.

Levels excavated:

0.0 ft. to 0.5 ft. -- 10 YR 4/2.
0.5 ft. to 1.0 ft. -- 10 YR 4/3.
1.0 ft. to 1.5 ft. -- 10 YR 5/4.
1.5 ft. to 2.0 ft. -- 10 YR 4/4.

Notes on artifacts recovered in each level:

0.0 ft. to 0.5 ft. -- no artifacts.
0.5 ft. to 1.0 ft. -- no artifacts.

1.0 ft. to 1.5 ft. -- no artifacts.
1.5 ft. to 2.0 ft. -- no artifacts.

STP No. 052

Date excavated: 06/30/05. Excavator initials: MC.

STP Location: Block 12, Lot 4, NW S180 E20.

Levels excavated:

0.0 ft. to 0.5 ft. -- 10 YR 4/3.
0.5 ft. to 1.0 ft. -- 10 YR 4/3.
1.0 ft. to 1.5 ft. -- 10 YR 4/4.
1.5 ft. to 2.0 ft. -- 10 YR 4/4 with slight mottling.

Notes on artifacts recovered in each level:

0.0 ft. to 0.5 ft. -- 1 unidentified fragment.
0.5 ft. to 1.0 ft. -- no artifacts.
1.0 ft. to 1.5 ft. -- no artifacts.
1.5 ft. to 2.0 ft. -- no artifacts.

STP No. 053

Date excavated: 06/30/05. Excavator initials: PGM.

STP Location: Block 12, Lot 4, NW S200 E20.

Levels excavated:

0.0 ft. to 0.5 ft. -- 10 YR 4/2, dark gray brown silty clay.
0.5 ft. to 1.0 ft. -- 10 YR 4/3 mottled with 10 YR 4/2 and 10 YR 4/4, silty clay.
1.0 ft. to 1.5 ft. -- 10 YR 4/3 and 10 YR 4/4, silty clay.
1.5 ft. to 2.0 ft. -- 10 YR 4/4 and 10 YR 4/6, denser silty clay.

Notes on artifacts recovered in each level:

0.0 ft. to 0.5 ft. -- no artifacts.
0.5 ft. to 1.0 ft. -- no artifacts.
1.0 ft. to 1.5 ft. -- no artifacts.
1.5 ft. to 2.0 ft. -- no artifacts.

STP No. 054

Date excavated: 06/30/05. Excavator initials: MK.

STP Location: Block 12, Lot 4, NW S220 E20.

Levels excavated:

0.0 ft. to 0.5 ft. -- 10 YR 3/2.
0.5 ft. to 1.0 ft. -- 10 YR 3/2.
1.0 ft. to 1.5 ft. -- 10 YR 4/2.
1.5 ft. to 2.0 ft. -- 10 YR 5/8.

Notes on artifacts recovered in each level:

0.0 ft. to 0.5 ft. -- no artifacts.
0.5 ft. to 1.0 ft. -- no artifacts.
1.0 ft. to 1.5 ft. -- no artifacts.
1.5 ft. to 2.0 ft. -- no artifacts.

STP No. 055

Date excavated: 06/30/05. Excavator initials: CP.
STP Location: Block 12, Lot 4, NW S240 E20.

Levels excavated:

0.0 ft. to 0.5 ft. -- 10 YR 3/2.
0.5 ft. to 1.0 ft. -- 10 YR 3/2.
1.0 ft. to 1.5 ft. -- 10 YR 3/3 with denser soil.
1.5 ft. to 2.0 ft. -- 10 YR 4/4 with moist clay texture.

Notes on artifacts recovered in each level:

0.0 ft. to 0.5 ft. -- no artifacts.
0.5 ft. to 1.0 ft. -- no artifacts.
1.0 ft. to 1.5 ft. -- no artifacts.
1.5 ft. to 2.0 ft. -- orange and rust colored stains in clay texture soil, some charcoal flakes in soil, no artifacts.

STP No. 056

Date excavated: 06/30/05. Excavator initials: MC.
STP Location: Block 12, Lot 4, NW S260 E20.

Levels excavated:

0.0 ft. to 0.5 ft. -- 10 YR 4/3.
0.5 ft. to 1.0 ft. -- 10 YR 4/3.
1.0 ft. to 1.5 ft. -- 10 YR 4/4 with slight mottling.
1.5 ft. to 2.0 ft. -- 10 YR 5/6 with slight mottling.

Notes on artifacts recovered in each level:

0.0 ft. to 0.5 ft. -- no artifacts.
0.5 ft. to 1.0 ft. -- no artifacts.
1.0 ft. to 1.5 ft. -- no artifacts.

1.5 ft. to 2.0 ft. -- no artifacts.

STP No. 057

Date excavated: 06/30/05. Excavator initials: MC.

STP Location: Block 12, Lot 4, NW S100.

Levels excavated:

0.0 ft. to 0.5 ft. -- 10 YR 4/3.

0.5 ft. to 1.0 ft. -- 10 YR 4/4.

1.0 ft. to 1.5 ft. -- 10 YR 4/4 with slight mottling.

1.5 ft. to 2.0 ft. -- 10 YR 4/4 mottled with 10 YR 4/6.

Notes on artifacts recovered in each level:

0.0 ft. to 0.5 ft. -- no artifacts.

0.5 ft. to 1.0 ft. -- no artifacts.

1.0 ft. to 1.5 ft. -- no artifacts.

1.5 ft. to 2.0 ft. -- no artifacts.

STP No. 058

Date excavated: 06/30/05-07/05/05. Excavator initials: PGM, LW.

STP Location: Block 12, Lot 4, NW S120.

Levels excavated:

0.0 ft. to 0.5 ft. -- 10 YR 4/2, dark gray brown silty clay.

0.5 ft. to 1.0 ft. -- 10 YR 4/3 mottled with 10 YR 4/2, brown silty clay.

1.0 ft. to 1.5 ft. -- 10 YR 4/4, dark yellow brown silty clay.

1.5 ft. to 2.0 ft. -- 10 YR 4/4, dark yellow brown silty clay.

Notes on artifacts recovered in each level:

0.0 ft. to 0.5 ft. -- 1 chert flake.

0.5 ft. to 1.0 ft. -- no artifacts.

1.0 ft. to 1.5 ft. -- 1 glass fragment.

1.5 ft. to 2.0 ft. -- no artifacts.

STP No. 059

Date excavated: 06/30/05-07/05/05. Excavator initials: HAI, MF, PGM.

STP Location: Block 12, Lot 4, NW S140.

Levels excavated:

0.0 ft. to 0.5 ft. -- 10 YR 4/2.

0.5 ft. to 1.0 ft. -- 10 YR 4/2.
1.0 ft. to 1.5 ft. -- 10 YR 4/3.
1.5 ft. to 2.0 ft. -- 10 YR 4/6 mottled with 10 YR 4/4 and 10 YR 3/6.

Notes on artifacts recovered in each level:

0.0 ft. to 0.5 ft. -- no artifacts.
0.5 ft. to 1.0 ft. -- 1 ceramic sherd.
1.0 ft. to 1.5 ft. -- no artifacts.
1.5 ft. to 2.0 ft. -- some iron staining in soil, no artifacts.

STP No. 060

Date excavated: 07/05/05. Excavator initials: TD, CW.

STP Location: Block 12, Lot 4, NW S160.

Levels excavated:

0.0 ft. to 0.5 ft. -- 10 YR 5/2.
0.5 ft. to 1.0 ft. -- 10 YR 5/4.
1.0 ft. to 1.5 ft. -- 10 YR 4/2.
1.5 ft. to 2.0 ft. -- 10 YR 4/3.

Notes on artifacts recovered in each level:

0.0 ft. to 0.5 ft. -- no artifacts.
0.5 ft. to 1.0 ft. -- no artifacts.
1.0 ft. to 1.5 ft. -- no artifacts.
1.5 ft. to 2.0 ft. -- no artifacts.

STP No. 061

Date excavated: 07/05/05. Excavator initials: TD, CW.

STP Location: Block 12, Lot 4, NW S180.

Levels excavated:

0.0 ft. to 0.5 ft. -- 10 YR 5/2.
0.5 ft. to 1.0 ft. -- 10 YR 5/2.
1.0 ft. to 1.5 ft. -- 10 YR 5/3.
1.5 ft. to 2.0 ft. -- 10 YR 4/3.

Notes on artifacts recovered in each level:

0.0 ft. to 0.5 ft. -- 1 glass fragment.
0.5 ft. to 1.0 ft. -- 1 slag fragment.
1.0 ft. to 1.5 ft. -- no artifacts.
1.5 ft. to 2.0 ft. -- no artifacts.

STP No. 062

Date excavated: 07/05/05. Excavator initials: KJ, MK.

STP Location: Block 12, Lot 4, NW S200.

Levels excavated:

0.0 ft. to 0.5 ft. -- 10 YR 4/2.

0.5 ft. to 1.0 ft. -- 10 YR 4/2.

1.0 ft. to 1.5 ft. -- 10 YR 4/2.

1.5 ft. to 2.0 ft. -- 10 YR 4/2.

Notes on artifacts recovered in each level:

0.0 ft. to 0.5 ft. -- no artifacts.

0.5 ft. to 1.0 ft. -- no artifacts.

1.0 ft. to 1.5 ft. -- no artifacts.

1.5 ft. to 2.0 ft. -- no artifacts.

STP No. 063

Date excavated: 07/05/05. Excavator initials: KJ, MK.

STP Location: Block 12, Lot 4, NW S220.

Levels excavated:

0.0 ft. to 0.5 ft. -- 10 YR 4/2.

0.5 ft. to 1.0 ft. -- 10 YR 4/2.

1.0 ft. to 1.5 ft. -- 10 YR 4/2.

1.5 ft. to 2.0 ft. -- 10 YR 4/2.

Notes on artifacts recovered in each level:

0.0 ft. to 0.5 ft. -- no artifacts.

0.5 ft. to 1.0 ft. -- 1 glass fragment.

1.0 ft. to 1.5 ft. -- 2 glass fragments.

1.5 ft. to 2.0 ft. -- no artifacts.

STP No. 064

Date excavated: 07/05/05. Excavator initials: MF, PGM, LW.

STP Location: Block 12, Lot 4, NW S240.

Levels excavated:

0.0 ft. to 0.5 ft. -- 10 YR 4/3.

0.5 ft. to 1.0 ft. -- 10 YR 3/3.

1.0 ft. to 1.5 ft. -- 10 YR 4/4.
1.5 ft. to 2.0 ft. -- 10 YR 4/4 mottled with 10 YR 5/6.

Notes on artifacts recovered in each level:

0.0 ft. to 0.5 ft. -- no artifacts.
0.5 ft. to 1.0 ft. -- no artifacts.
1.0 ft. to 1.5 ft. -- no artifacts.
1.5 ft. to 2.0 ft. -- some iron staining of soil, no artifacts.

STP No. 065

Date excavated: 07/05/05. Excavator initials: MC, GK.
STP Location: Block 19, Lots 4-5, total station point 2712, S40 E60.

Levels excavated:

0.0 ft. to 0.5 ft. -- 10 YR 4/2.
0.5 ft. to 1.0 ft. -- 10 YR 4/3.
1.0 ft. to 1.5 ft. -- 10 YR 4/3 mottled with 10 YR 5/6.
1.5 ft. to 2.0 ft. -- 10 YR 4/4 mottled with 10 YR 5/6.

Notes on artifacts recovered in each level:

0.0 ft. to 0.5 ft. -- 1 metal fragment, 2 mortar fragments, 4 slag fragments.
0.5 ft. to 1.0 ft. -- 1 metal fragment.
1.0 ft. to 1.5 ft. -- charcoal flakes in soil, no artifacts.
1.5 ft. to 2.0 ft. -- charcoal flakes in soil, no artifacts.

STP No. 066

Date excavated: 07/05/05. Excavator initials: MC, GK.
STP Location: Block 19, Lots 4-5, total station point 2712, S60 E60.

Levels excavated:

0.0 ft. to 0.5 ft. -- 10 YR 4/2.
0.5 ft. to 1.0 ft. -- 10 YR 4/2.
1.0 ft. to 1.5 ft. -- 10 YR 4/3.
1.5 ft. to 2.0 ft. -- 10 YR 4/4 mottled with 10 YR 5/8.

Notes on artifacts recovered in each level:

0.0 ft. to 0.5 ft. -- no artifacts.
0.5 ft. to 1.0 ft. -- 1 slag fragment.
1.0 ft. to 1.5 ft. -- no artifacts.
1.5 ft. to 2.0 ft. -- charcoal flakes in soil, no artifacts.

STP No. 067

Date excavated: 07/05/05. Excavator initials: PGM.

STP Location: Block 19, Lots 4-5, total station point 2712, S80 E60.

Levels excavated:

0.0 ft. to 0.5 ft. -- 10 YR 4/2 mottled with 10 YR 4/3, gray brown silty clay.

0.5 ft. to 1.0 ft. -- 10 YR 4/3, dark gray silty clay.

1.0 ft. to 1.5 ft. -- 10 YR 4/2 mottled with 10 YR 4/3, gray brown silty clay.

1.5 ft. to 2.0 ft. -- 10 YR 4/2 mottled with 10 YR 4/4, yellow gray silty clay.

Notes on artifacts recovered in each level:

0.0 ft. to 0.5 ft. -- 2 glass fragments, 2 mortar fragments.

0.5 ft. to 1.0 ft. -- 2 coal slag fragments.

1.0 ft. to 1.5 ft. -- some iron staining of soil, no artifacts.

1.5 ft. to 2.0 ft. -- some iron staining of soil, no artifacts.

STP No. 068

Date excavated: 07/05/05. Excavator initials: MC, GK.

STP Location: Block 19, Lots 4-5, total station point 2712, S100 E60.

Levels excavated:

0.0 ft. to 0.5 ft. -- 10 YR 4/4.

0.5 ft. to 1.0 ft. -- 10 YR 4/2.

1.0 ft. to 1.5 ft. -- 10 YR 4/3 slightly mottled with 10 YR 5/8.

1.5 ft. to 2.0 ft. -- 10 YR 4/4 slightly mottled with 10 YR 5/8.

Notes on artifacts recovered in each level:

0.0 ft. to 0.5 ft. -- 2 mortar fragments.

0.5 ft. to 1.0 ft. -- no artifacts.

1.0 ft. to 1.5 ft. -- charcoal flakes in soil, no artifacts.

1.5 ft. to 2.0 ft. -- charcoal flakes in soil, no artifacts.

STP No. 069

Date excavated: 07/05/05. Excavator initials: TD, CW.

STP Location: Block 19, Lots 4-5, total station point 2712, S120 E60.

Levels excavated:

0.0 ft. to 0.5 ft. -- 10 YR 5/3.

0.5 ft. to 1.0 ft. -- 10 YR 6/2.

1.0 ft. to 1.5 ft. -- 10 YR 6/4 mottled with 10 YR 3/2 and 10 YR 6/8.

1.5 ft. to 2.0 ft. -- 10 YR 4/3 slightly mottled with 10 YR 5/5.

Notes on artifacts recovered in each level:

0.0 ft. to 0.5 ft. -- no artifacts.
0.5 ft. to 1.0 ft. -- no artifacts.
1.0 ft. to 1.5 ft. -- no artifacts.
1.5 ft. to 2.0 ft. -- no artifacts.

STP No. 070

Date excavated: 07/05/05. Excavator initials: TD, CW.

STP Location: Block 19, Lots 4-5, total station point 2712, S40 E80.

Levels excavated:

0.0 ft. to 0.5 ft. -- 10 YR 5/2.
0.5 ft. to 1.0 ft. -- 10 YR 4/2.
1.0 ft. to 1.5 ft. -- 10 YR 4/3.
1.5 ft. to 2.0 ft. -- 10 YR 5/3.

Notes on artifacts recovered in each level:

0.0 ft. to 0.5 ft. -- 16 metal fragments, 1 piece of concrete aggregate (not collected).
0.5 ft. to 1.0 ft. -- 2 metal fragments.
1.0 ft. to 1.5 ft. -- 1 metal fragment.
1.5 ft. to 2.0 ft. -- no artifacts.

STP No. 071

Date excavated: 07/05/05. Excavator initials: TD, CW.

STP Location: Block 19, Lots 4-5, total station point 2712, S60 E80.

Levels excavated:

0.0 ft. to 0.5 ft. -- 10 YR 5/2.
0.5 ft. to 1.0 ft. -- 10 YR 4/2.
1.0 ft. to 1.5 ft. -- 10 YR 4/2.
1.5 ft. to 2.0 ft. -- 10 YR 3/3.

Notes on artifacts recovered in each level:

0.0 ft. to 0.5 ft. -- 1 plastic fragments, 1 metal fragment.
0.5 ft. to 1.0 ft. -- 1 metal fragment.
1.0 ft. to 1.5 ft. -- no artifacts.
1.5 ft. to 2.0 ft. -- no artifacts.

STP No. 072

Date excavated: 07/05/05. Excavator initials: LW, MF.

STP Location: Block 19, Lots 4-5, total station point 2712, S80 E80.

Levels excavated:

0.0 ft. to 0.5 ft. -- 10 YR 4/2, dark gray brown compact silty clay.

0.5 ft. to 1.0 ft. -- 10 YR 4/2, dark gray brown compact silty clay.

1.0 ft. to 1.5 ft. -- 10 YR 4/2, dark gray brown compact silty clay.

1.5 ft. to 2.0 ft. -- 10 YR 4/2 mottled with 10 YR 4/4, dark gray brown compact silty clay.

Notes on artifacts recovered in each level:

0.0 ft. to 0.5 ft. -- no artifacts.

0.5 ft. to 1.0 ft. -- no artifacts.

1.0 ft. to 1.5 ft. -- no artifacts.

1.5 ft. to 2.0 ft. -- some iron staining of soil, no artifacts.

STP No. 073

Date excavated: 07/05/05. Excavator initials: TD, CW.

STP Location: Block 19, Lots 4-5, total station point 2712, S100 E80.

Levels excavated:

0.0 ft. to 0.5 ft. -- 10 YR 5/3.

0.5 ft. to 1.0 ft. -- 10 YR 4/4.

1.0 ft. to 1.5 ft. -- 10 YR 5/4.

1.5 ft. to 2.0 ft. -- 10 YR 4/2.

Notes on artifacts recovered in each level:

0.0 ft. to 0.5 ft. -- no artifacts.

0.5 ft. to 1.0 ft. -- no artifacts.

1.0 ft. to 1.5 ft. -- no artifacts.

1.5 ft. to 2.0 ft. -- no artifacts.

STP No. 074

Date excavated: 07/05/05. Excavator initials: TD, CW.

STP Location: Block 19, Lots 4-5, total station point 2712, S120 E80.

Levels excavated:

0.0 ft. to 0.5 ft. -- 10 YR 4/3.

0.5 ft. to 1.0 ft. -- 10 YR 4/2.

1.0 ft. to 1.5 ft. -- 10 YR 4/2.

1.5 ft. to 2.0 ft. -- 10 YR 5/3.

Notes on artifacts recovered in each level:

0.0 ft. to 0.5 ft. -- 1 brick fragment.
0.5 ft. to 1.0 ft. -- no artifacts.
1.0 ft. to 1.5 ft. -- no artifacts.
1.5 ft. to 2.0 ft. -- no artifacts.

STP No. 075

Date excavated: 07/05/05. Excavator initials: MK, KJ.
STP Location: Block 19, Lots 4-5, total station point 2712, S40 E100.

Levels excavated:

0.0 ft. to 0.5 ft. -- 10 YR 4/3.
0.5 ft. to 1.0 ft. -- 10 YR 4/3.
1.0 ft. to 1.5 ft. -- 10 YR 4/3 mottled with 10 YR 3/1.
1.5 ft. to 2.0 ft. -- 10 YR 4/3 mottled with 10 YR 3/1.

Notes on artifacts recovered in each level:

0.0 ft. to 0.5 ft. -- 1 glass fragment, 1 metal fragment.
0.5 ft. to 1.0 ft. -- 1 slate fragment.
1.0 ft. to 1.5 ft. -- some ash staining in soil, no artifacts.
1.5 ft. to 2.0 ft. -- some ash staining in soil, no artifacts.

STP No. 076

Date excavated: 07/05/05. Excavator initials: MK, KJ.
STP Location: Block 19, Lots 4-5, total station point 2712, S60 E100.

Levels excavated:

0.0 ft. to 0.5 ft. -- 10 YR 4/2.
0.5 ft. to 1.0 ft. -- 10 YR 4/2.
1.0 ft. to 1.5 ft. -- 10 YR 4/2 mottled with 10 YR 3/1.
1.5 ft. to 2.0 ft. -- 10 YR 4/2 mottled with 10 YR 4/6.

Notes on artifacts recovered in each level:

0.0 ft. to 0.5 ft. -- 1 charcoal fragment.
0.5 ft. to 1.0 ft. -- no artifacts.
1.0 ft. to 1.5 ft. -- some ash staining in soil, no artifacts.
1.5 ft. to 2.0 ft. -- some ash staining in soil, no artifacts.

STP No. 077

Date excavated: 07/05/05. Excavator initials: CP, HAI.

STP Location: Block 19, Lots 4-5, total station point 2712, S80 E100.

Levels excavated:

0.0 ft. to 0.5 ft. -- 10 YR 4/2.

0.5 ft. to 1.0 ft. -- 10 YR 4/2.

1.0 ft. to 1.5 ft. -- 10 YR 4/2.

1.5 ft. to 2.0 ft. -- 10 YR 4/3 with more dense yellow clay.

Notes on artifacts recovered in each level:

0.0 ft. to 0.5 ft. -- 8 metal fragments, 1 slag fragment.

0.5 ft. to 1.0 ft. -- 4 metal fragments, 1 slag fragment, 2 charcoal fragments, 1 slate fragment.

1.0 ft. to 1.5 ft. -- no artifacts.

1.5 ft. to 2.0 ft. -- some charcoal staining in soil, no artifacts.

Additional observations from excavation notes and forms: this STP was located to the SE of the coordinate stake.

STP No. 078

Date excavated: 07/05/05. Excavator initials: KJ, MK.

STP Location: Block 19, Lots 4-5, total station point 2712, S100 E100.

Levels excavated:

0.0 ft. to 0.5 ft. -- 10 YR 4/2.

0.5 ft. to 1.0 ft. -- 10 YR 4/2.

1.0 ft. to 1.5 ft. -- 10 YR 4/2.

1.5 ft. to 2.0 ft. -- 10 YR 4/2.

Notes on artifacts recovered in each level:

0.0 ft. to 0.5 ft. -- no artifacts.

0.5 ft. to 1.0 ft. -- no artifacts.

1.0 ft. to 1.5 ft. -- no artifacts.

1.5 ft. to 2.0 ft. -- no artifacts.

STP No. 079

Date excavated: 07/05/05. Excavator initials: KJ, MK.

STP Location: Block 19, Lots 4-5, total station point 2712, S120 E100.

Levels excavated:

0.0 ft. to 0.5 ft. -- 10 YR 4/2.

0.5 ft. to 1.0 ft. -- 10 YR 4/2.

1.0 ft. to 1.5 ft. -- 10 YR 4/2 mottled with 10 YR 4/6.

1.5 ft. to 2.0 ft. -- 10 YR 4/2 mottled with 10 YR 4/6.

Notes on artifacts recovered in each level:

0.0 ft. to 0.5 ft. -- no artifacts.

0.5 ft. to 1.0 ft. -- no artifacts.

1.0 ft. to 1.5 ft. -- some ash staining of soil, no artifacts.

1.5 ft. to 2.0 ft. -- some ash staining of soil, no artifacts.

STP No. 080

Date excavated: 07/06/05. Excavator initials: LW, CP.

STP Location: Block 19, Lots 4-5, total station point 2712, S20 E100.

Levels excavated:

0.0 ft. to 0.5 ft. -- 10 YR 4/2, dark gray brown silty clay.

0.5 ft. to 1.0 ft. -- 10 YR 3/2.

1.0 ft. to 1.5 ft. -- 10 YR 3/2.

1.5 ft. to 2.0 ft. -- 10 YR 3/6.

Notes on artifacts recovered in each level:

0.0 ft. to 0.5 ft. -- 1 metal fragment, 1 slag fragment.

0.5 ft. to 1.0 ft. -- 2 metal fragments, 2 clinker fragment, 2 charcoal fragments.

1.0 ft. to 1.5 ft. -- 9 metal fragment, 1 charcoal fragment.

1.5 ft. to 2.0 ft. -- heavy iron staining of soil with disintegrated metal inclusions, no collectable artifacts.

STP No. 081

Date excavated: 07/06/05. Excavator initials: PGM.

STP Location: Block 19, Lots 4-5, total station point 2712, E100.

Levels excavated:

0.0 ft. to 0.5 ft. -- 10 YR 4/2, dark gray brown silty clay.

0.5 ft. to 1.0 ft. -- 10 YR 4/3 mottled with 10 YR 4/2 and 10 YR 4/4.

1.0 ft. to 1.5 ft. -- 10 YR 4/3 mottled with 10 YR 4/6.

1.5 ft. to 2.0 ft. -- 10 YR 4/6 mottled with 10 YR 4/3.

Notes on artifacts recovered in each level:

0.0 ft. to 0.5 ft. -- 5 ceramic fragments (possibly tile fragments), 10 metal fragments.

0.5 ft. to 1.0 ft. -- some iron staining and concretions in the soil, 8 metal fragments, 1 possible ceramic tile fragment.

1.0 ft. to 1.5 ft. -- some iron and ash staining of soil, no artifacts.

1.5 ft. to 2.0 ft. -- some iron staining of soil, no artifacts.

Additional observations from excavation notes and forms: This coordinate is the same as total station point 2713. STP located at bottom of a shallow ditch running through yard space near the standing Burdick house.

STP No. 082

Date excavated: 07/06/05. Excavator initials: PGM.

STP Location: Block 19, Lots 4-5, total station point 2712, N20 E100.

Levels excavated:

0.0 ft. to 0.5 ft. -- 10 YR 4/2, dark gray brown silty clay.

0.5 ft. to 1.0 ft. -- 10 YR 4/2 mottled with 10 YR 4/3, 10 YR 4/4, and 10 YR 4/6.

1.0 ft. to 1.5 ft. -- 10 YR 4/2 mottled with 10 YR 4/4.

1.5 ft. to 2.0 ft. -- 10 YR 4/2 mottled with 10 YR 4/6.

2.0 ft. to 3.0 ft. -- 10 YR 4/2 mottled with 10 YR 4/6

Notes on artifacts recovered in each level:

0.0 ft. to 0.5 ft. -- numerous small clinker fragments at base of layer, 5 clinker fragments collected as sample, 3 mortar fragments, 3 metal fragments.

0.5 ft. to 1.0 ft. -- numerous small clinker fragments at top of layer, 5 clinker fragments collected as sample, 2 metal fragments, 1 chert flake.

1.0 ft. to 1.5 ft. -- some iron staining of soil, 2 brick fragments.

1.5 ft. to 2.0 ft. -- some iron and ash staining of soil, 1 nail.

2.0 ft. to 3.0 ft. -- some ash staining of soil, no artifacts.

STP No. 083

Date excavated: 07/06/05. Excavator initials: MF, SG.

STP Location: Block 19, Lots 4-5, total station point 2712, N40 E100.

Levels excavated:

0.0 ft. to 0.5 ft. -- 10 YR 4/3, dark gray brown silty clay.

0.5 ft. to 1.0 ft. -- 10 YR 4/2, dark gray brown silty clay mottled with 10 YR 4/6 dark yellow brown silty clay.

1.0 ft. to 1.5 ft. -- 10 YR 4/6.

1.5 ft. to 2.0 ft. -- 10 YR 4/2 mottled with 10 YR 4/4 and 10 YR 4/6 with ashy and crumbly texture.

Notes on artifacts recovered in each level:

0.0 ft. to 0.5 ft. -- 2 ceramic sherds, 3 coal fragments (sample).

0.5 ft. to 1.0 ft. -- no artifacts.

1.0 ft. to 1.5 ft. -- no artifacts.

1.5 ft. to 2.0 ft. -- no artifacts.

STP No. 084

Date excavated: 07/06/05. Excavator initials: KJ.

STP Location: Block 19, Lots 4-5, total station point 2712, S20 E80.

Levels excavated:

0.0 ft. to 0.5 ft. -- 10 YR 4/3, dark gray brown silty clay.

0.5 ft. to 1.0 ft. -- 10 YR 4/3.

1.0 ft. to 1.5 ft. -- 10 YR 4/3.

1.5 ft. to 2.0 ft. -- 10 YR 4/3.

Notes on artifacts recovered in each level:

0.0 ft. to 0.5 ft. -- no artifacts.

0.5 ft. to 1.0 ft. -- no artifacts.

1.0 ft. to 1.5 ft. -- no artifacts.

1.5 ft. to 2.0 ft. -- no artifacts.

STP No. 085

Date excavated: 07/06/05. Excavator initials: KJ, TD.

STP Location: Block 19, Lots 4-5, total station point 2712, E80.

Levels excavated:

0.0 ft. to 0.5 ft. -- 10 YR 4/3 dark gray brown silty clay.

0.5 ft. to 1.0 ft. -- 10 YR 4/3.

1.0 ft. to 1.5 ft. -- 10 YR 4/3.

1.5 ft. to 2.0 ft. -- 10 YR 4/3 mottled with 10 YR 4/6.

Notes on artifacts recovered in each level:

0.0 ft. to 0.5 ft. -- no artifacts.

0.5 ft. to 1.0 ft. -- 1 metal fragment.

1.0 ft. to 1.5 ft. -- some charcoal flakes and ash staining of soil, no artifacts.

1.5 ft. to 2.0 ft. -- some charcoal flakes and ash staining of soil, no artifacts.

Additional observations from excavation notes and forms: This coordinate is the same as total station point 2714.

STP No. 086

Date excavated: 07/06/05. Excavator initials: KJ, TD.

STP Location: Block 19, Lots 4-5, total station point 2712, N20 E80.

Levels excavated:

0.0 ft. to 0.5 ft. -- 10 YR 4/3, dark gray brown silty clay.
0.5 ft. to 1.0 ft. -- 10 YR 4/3.
1.0 ft. to 1.5 ft. -- 10 YR 4/3 mottled with 10 YR 4/6.
1.5 ft. to 2.0 ft. -- 10 YR 4/3 mottled with 10 YR 4/6.

Notes on artifacts recovered in each level:

0.0 ft. to 0.5 ft. -- 2 metal fragments, 1 ceramic sherd, 1 bone fragment.
0.5 ft. to 1.0 ft. -- 4 metal fragments.
1.0 ft. to 1.5 ft. -- some charcoal flakes and ash staining of soil, 4 metal fragments.
1.5 ft. to 2.0 ft. -- some charcoal flakes and ash staining of soil, no artifacts.

STP No. 087

Date excavated: 07/06/05. Excavator initials: EH, HM.
STP Location: Block 19, Lots 4-5, total station point 2712, N40 E80.

Levels excavated:

0.0 ft. to 0.5 ft. -- 10 YR 4/2, dark gray brown silty clay.
0.5 ft. to 1.0 ft. -- 10 YR 4/2 mottled with 10 YR 4/3.
1.0 ft. to 1.5 ft. -- 10 YR 4/3.
1.5 ft. to 2.0 ft. -- 10 YR 4/2 mottled with 10 YR 5/4.

Notes on artifacts recovered in each level:

0.0 ft. to 0.5 ft. -- 2 glass fragments, 1 clincker fragment, 6 nails.
0.5 ft. to 1.0 ft. -- 2 metal fragments, 4 glass fragments, 1 ceramic sherd, 1 shell fragment, 1 clincker fragment.
1.0 ft. to 1.5 ft. -- 1 metal fragment, 1 glass fragment, 1 clincker fragment.
1.5 ft. to 2.0 ft. -- no artifacts.

STP No. 088

Date excavated: 07/06/05. Excavator initials: MC, GK.
STP Location: Block 19, Lots 4-5, total station point 2712, S20 E60.

Levels excavated:

0.0 ft. to 0.5 ft. -- 10 YR 4/1, dark gray brown silty clay.
0.5 ft. to 1.0 ft. -- 10 YR 4/2.
1.0 ft. to 1.5 ft. -- 10 YR 4/2 mottled with 10 YR 4/1, 10 YR 4/3, 10 YR 5/1, and 10 YR 5/8.
1.5 ft. to 2.0 ft. -- 10 YR 4/3 mottled with 10 YR 4/2, 10 YR 3/1, 10 YR 2/1, and 10 YR 5/8.

Notes on artifacts recovered in each level:

0.0 ft. to 0.5 ft. -- no artifacts.
0.5 ft. to 1.0 ft. -- 3 plastic fragments, 1 ceramic sherd.
1.0 ft. to 1.5 ft. -- no artifacts.
1.5 ft. to 2.0 ft. -- no artifacts.

STP No. 089

Date excavated: 07/06/05. Excavator initials: MC, GK.

STP Location: Block 19, Lots 4-5, total station point 2712, E60.

Levels excavated:

0.0 ft. to 0.5 ft. -- 10 YR 4/2 dark gray brown silty clay.
0.5 ft. to 1.0 ft. -- 10 YR 4/2 slightly mottled with 10 YR 5/8.
1.0 ft. to 1.5 ft. -- 10 YR 4/3 mottled with 10 YR 4/4, 10 YR 4/6, and 10 YR 2/1.
1.5 ft. to 2.0 ft. -- 10 YR 4/4 mottled with 10 YR 2/1, 10 YR 5/6, and 10 YR 8/8.

Notes on artifacts recovered in each level:

0.0 ft. to 0.5 ft. -- 3 charcoal fragments, 1 brick fragment, 1 glass fragment.
0.5 ft. to 1.0 ft. -- 9 metal fragments, 3 glass fragments, 1 plastic fragment, 2 charcoal flakes.
1.0 ft. to 1.5 ft. -- 1 metal fragment, 1 glass fragment.
1.5 ft. to 2.0 ft. -- no artifacts.

Additional observations from excavation notes and forms: This coordinate is the same as total station point 2715.

STP No. 090

Date excavated: 07/06/05. Excavator initials: MC, GK.

STP Location: Block 19, Lots 4-5, total station point 2712, N20 E60.

Levels excavated:

0.0 ft. to 0.5 ft. -- 10 YR 8/3 gravel on surface to depth of 0.2 ft., and 10 YR 4/3, dark gray brown silty clay.
0.5 ft. to 1.0 ft. -- 10 YR 4/2.
1.0 ft. to 1.5 ft. -- 10 YR 4/2.
1.5 ft. to 2.0 ft. -- 10 YR 4/4 mottled with 10 YR 3/3 and 10 YR 5/8.

Notes on artifacts recovered in each level:

0.0 ft. to 0.5 ft. -- no artifacts.
0.5 ft. to 1.0 ft. -- no artifacts.
1.0 ft. to 1.5 ft. -- no artifacts.
1.5 ft. to 2.0 ft. -- no artifacts.

STP No. 091

Date excavated: 07/06/05. Excavator initials: HM, EH.

STP Location: Block 19, Lots 4-5, total station point 2712, N40 E60.

Levels excavated:

0.0 ft. to 0.5 ft. -- 10 YR 4/2, dark gray brown silty clay.

0.5 ft. to 1.0 ft. -- 10 YR 4/2.

1.0 ft. to 1.5 ft. -- 10 YR 4/2.

1.5 ft. to 2.0 ft. -- 10 YR 4/4 mottled with 10 YR 5/4.

Notes on artifacts recovered in each level:

0.0 ft. to 0.5 ft. -- 1 glass fragment.

0.5 ft. to 1.0 ft. -- 1 glass fragment.

1.0 ft. to 1.5 ft. -- no artifacts.

1.5 ft. to 2.0 ft. -- 1 metal fragment.

STP No. 092

Date excavated: 07/06/05. Excavator initials: MF, SG.

STP Location: Block 19, Lots 4-5, total station point 2712, S20 E40.

Levels excavated:

0.0 ft. to 0.5 ft. -- 10 YR 4/2, dark gray brown silty clay.

0.5 ft. to 1.0 ft. -- 10 YR 4/2 mottled with 10 YR 5/5.

1.0 ft. to 1.5 ft. -- 10 YR 4/2 mottled with 10 YR 4/6.

1.5 ft. to 2.0 ft. -- 10 YR 3/3 mottled with 10 YR 4/6.

Notes on artifacts recovered in each level:

0.0 ft. to 0.5 ft. -- no artifacts.

0.5 ft. to 1.0 ft. -- 1 clinker or slag fragment.

1.0 ft. to 1.5 ft. -- no artifacts.

1.5 ft. to 2.0 ft. -- no artifacts.

STP No. 093

Date excavated: 07/06/05. Excavator initials: TD, KJ.

STP Location: Block 19, Lots 4-5, total station point 2712, E40.

Levels excavated:

0.0 ft. to 0.5 ft. -- 10 YR 4/3, dark gray brown silty clay.

0.5 ft. to 1.0 ft. -- 10 YR 4/3.

1.0 ft. to 1.5 ft. -- 10 YR 4/3.

1.5 ft. to 2.0 ft. -- 10 YR 4/3.

Notes on artifacts recovered in each level:

0.0 ft. to 0.5 ft. -- no artifacts.
0.5 ft. to 1.0 ft. -- 1 metal fragment.
1.0 ft. to 1.5 ft. -- no artifacts.
1.5 ft. to 2.0 ft. -- no artifacts.

Additional observations from excavation notes and forms: This coordinate is the same as total station point 2716.

STP No. 094

Date excavated: 07/06/05. Excavator initials: LW, CP.
STP Location: Block 19, Lots 4-5, total station point 2712, E20.

Levels excavated:

0.0 ft. to 0.5 ft. -- 10 YR 4/2 mottled with 10 YR 4/3, dark gray brown silty clay.
0.5 ft. to 1.0 ft. -- 10 YR 4/2.
1.0 ft. to 1.5 ft. -- 10 YR 4/2.
1.5 ft. to 2.0 ft. -- 10 YR 3/4.

Notes on artifacts recovered in each level:

0.0 ft. to 0.5 ft. -- 1 nail, 2 wire fragments, 1 thin metal fragment, 1 clinker fragment.
0.5 ft. to 1.0 ft. -- no artifacts.
1.0 ft. to 1.5 ft. -- no artifacts.
1.5 ft. to 2.0 ft. -- no artifacts.

STP No. 095

Date excavated: 07/06/05. Excavator initials: MC, GK.
STP Location: Block 19, Lot 1, NW S5 E5.

Levels excavated:

0.0 ft. to 0.5 ft. -- 10 YR 4/2.
0.5 ft. to 1.0 ft. -- 10 YR 4/3.
1.0 ft. to 1.5 ft. -- 10 YR 4/3 mottled with 10 YR 3/6 and 10 YR 4/4.
1.5 ft. to 2.0 ft. -- 10 YR 4/1 mottled with 10 YR 7/2, 10 YR 5/8, and 10 YR 3/1.

Notes on artifacts recovered in each level:

0.0 ft. to 0.5 ft. -- no artifacts.
0.5 ft. to 1.0 ft. -- no artifacts.
1.0 ft. to 1.5 ft. -- no artifacts.
1.5 ft. to 2.0 ft. -- no artifacts.

STP No. 096

Date excavated: 07/06/05. Excavator initials: HM, EH.

STP Location: Block 19, Lot 1, NW S105 E5.

Levels excavated:

0.0 ft. to 0.5 ft. -- 10 YR 3/2, dark gray brown silty clay.

0.5 ft. to 1.0 ft. -- 10 YR 3/2 mottled with 10 YR 4/4.

1.0 ft. to 1.5 ft. -- 10 YR 3/2 mottled with 10 YR 4/3.

1.5 ft. to 2.0 ft. -- 10 YR 4/6 mottled with 10 YR 4/2 and 10 YR 4/3.

Notes on artifacts recovered in each level:

0.0 ft. to 0.5 ft. -- no artifacts.

0.5 ft. to 1.0 ft. -- no artifacts.

1.0 ft. to 1.5 ft. -- no artifacts.

1.5 ft. to 2.0 ft. -- no artifacts.

STP No. 096.5

Date excavated: 07/06/05. Excavator initials: HM, EH.

STP Location: Block 19, Lot 1, NW S25 E5.

Levels excavated:

0.0 ft. to 0.5 ft. -- 10 YR 5/2, dark gray brown silty clay.

0.5 ft. to 1.0 ft. -- 10 YR 4/4 mottled with 10 YR 5/2 and 10 YR 4/2.

1.0 ft. to 1.5 ft. -- 10 YR 4/4 mottled with 10 YR 5/2 and 10 YR 4/2.

1.5 ft. to 2.0 ft. -- 10 YR 4/4 mottled with 10 YR 5/2.

Notes on artifacts recovered in each level:

0.0 ft. to 0.5 ft. -- no artifacts.

0.5 ft. to 1.0 ft. -- no artifacts.

1.0 ft. to 1.5 ft. -- no artifacts.

1.5 ft. to 2.0 ft. -- no artifacts.

Additional observations from excavation notes and forms: STP located on SE side of coordinate.

STP No. 097

Date excavated: 07/06/05. Excavator initials: TD, KJ.

STP Location: Block 19, Lot 1, NW S45 E5.

Levels excavated:

0.0 ft. to 0.5 ft. -- 10 YR 4/3, dark gray brown silty clay.
0.5 ft. to 1.0 ft. -- 10 YR 4/3 mottled with 10 YR 4/6 and 10 YR 3/2.
1.0 ft. to 1.5 ft. -- 10 YR 4/3 mottled with 10 YR 4/6 and 10 YR 3/2.
1.5 ft. to 2.0 ft. -- 10 YR 4/3 mottled with 10 YR 4/6, 10 YR 3/2, and 10 YR 3/6.

Notes on artifacts recovered in each level:

0.0 ft. to 0.5 ft. -- no artifacts.
0.5 ft. to 1.0 ft. -- no artifacts.
1.0 ft. to 1.5 ft. -- no artifacts.
1.5 ft. to 2.0 ft. -- no artifacts.

STP No. 098

Date excavated: 07/06/05. Excavator initials: GK, MC.

STP Location: Block 19, Lot 1, NW S65 E5.

Levels excavated:

0.0 ft. to 0.5 ft. -- 10 YR 5/2, dark gray brown silty clay.
0.5 ft. to 1.0 ft. -- 10 YR 4/3 mottled with 10 YR 5/6, 10 YR 4/3, and 10 YR 2/1.
1.0 ft. to 1.5 ft. -- 10 YR 4/3 mottled with 10 YR 5/8, 10 YR 7/1, and 10 YR 3/1.
1.5 ft. to 2.0 ft. -- 10 YR 4/4 mottled with 10 YR 7/1, 10 YR 6/8, and 10 YR 2/1.

Notes on artifacts recovered in each level:

0.0 ft. to 0.5 ft. -- no artifacts.
0.5 ft. to 1.0 ft. -- no artifacts.
1.0 ft. to 1.5 ft. -- no artifacts.
1.5 ft. to 2.0 ft. -- no artifacts.

STP No. 099

Date excavated: 07/06/05. Excavator initials: TD, KJ.

STP Location: Block 19, Lot 1, NW S85 E5.

Levels excavated:

0.0 ft. to 0.5 ft. -- 10 YR 4/3, dark gray brown silty clay.
0.5 ft. to 1.0 ft. -- 10 YR 4/3 mottled with 10 YR 4/6 and 10 YR 3/2.
1.0 ft. to 1.5 ft. -- 10 YR 4/3 mottled with 10 YR 4/6 and 10 YR 3/2.
1.5 ft. to 2.0 ft. -- 10 YR 4/3 mottled with 10 YR 4/6 and 10 YR 3/2.

Notes on artifacts recovered in each level:

0.0 ft. to 0.5 ft. -- 1 metal fragment.
0.5 ft. to 1.0 ft. -- no artifacts.
1.0 ft. to 1.5 ft. -- no artifacts.
1.5 ft. to 2.0 ft. -- no artifacts.

STP No. 100

Date excavated: 07/07/05. Excavator initials: PGM.

STP Location: Block 19, Lot 1, NW S105 E5.

Levels excavated:

0.0 ft. to 0.5 ft. -- 10 YR 4/2, dark gray brown silty clay.

0.5 ft. to 1.0 ft. -- 10 YR 4/2.

1.0 ft. to 1.5 ft. -- 10 YR 4/3 mottled with 10 YR 4/4.

1.5 ft. to 2.0 ft. -- 10 YR 4/2 mottled with 10 YR 4/6.

Notes on artifacts recovered in each level:

0.0 ft. to 0.5 ft. -- 1 brick or ceramic fragment.

0.5 ft. to 1.0 ft. -- 1 brick or hematite fragment.

1.0 ft. to 1.5 ft. -- no artifacts.

1.5 ft. to 2.0 ft. -- some iron staining of soil, no artifacts.

STP No. 101

Date excavated: 07/06/05. Excavator initials: MC, GK.

STP Location: Block 19, Lot 1, NW S125 E5.

Levels excavated:

0.0 ft. to 0.5 ft. -- 10 YR 4/2, dark gray brown silty clay.

0.5 ft. to 1.0 ft. -- 10 YR 4/2.

1.0 ft. to 1.5 ft. -- 10 YR 4/3.

1.5 ft. to 2.0 ft. -- 10 YR 4/2.

Notes on artifacts recovered in each level:

0.0 ft. to 0.5 ft. -- no artifacts.

0.5 ft. to 1.0 ft. -- no artifacts.

1.0 ft. to 1.5 ft. -- 1 brick fragment, 10 slag fragments.

1.5 ft. to 2.0 ft. -- 3 slag fragments, 3 charcoal fragments, 1 brick fragment, 1 mortar fragment.

STP No. 102

Date excavated: 07/07/05. Excavator initials: ED, KJ.

STP Location: Block 19, Lot 1, NW S5 E25.

Levels excavated:

0.0 ft. to 0.5 ft. -- 10 YR 4/2, dark gray brown silty clay.

0.5 ft. to 1.0 ft. -- 10 YR 4/3.
1.0 ft. to 1.5 ft. -- 10 YR 5/2 mottled with 10 YR 5/6.
1.5 ft. to 2.0 ft. -- 10 YR 5/2 mottled with 10 YR 5/6.

Notes on artifacts recovered in each level:

0.0 ft. to 0.5 ft. -- no artifacts.
0.5 ft. to 1.0 ft. -- no artifacts.
1.0 ft. to 1.5 ft. -- no artifacts.
1.5 ft. to 2.0 ft. -- no artifacts.

STP No. 103

Date excavated: 07/07/05. Excavator initials: ED, KJ.
STP Location: Block 19, Lot 1, NW S25 E25.

Levels excavated:

0.0 ft. to 0.5 ft. -- 10 YR 4/2, dark gray brown silty clay.
0.5 ft. to 1.0 ft. -- 10 YR 4/3.
1.0 ft. to 1.5 ft. -- 10 YR 5/2 mottled with 10 YR 5/6.
1.5 ft. to 2.0 ft. -- 10 YR 5/1 mottled with 10 YR 5/6.

Notes on artifacts recovered in each level:

0.0 ft. to 0.5 ft. -- no artifacts.
0.5 ft. to 1.0 ft. -- no artifacts.
1.0 ft. to 1.5 ft. -- no artifacts.
1.5 ft. to 2.0 ft. -- no artifacts.

STP No. 104

Date excavated: 07/07/05. Excavator initials: CW, GK.
STP Location: Block 19, Lot 1, NW S45 E25.

Levels excavated:

0.0 ft. to 0.5 ft. -- 10 YR 5/3, dark gray brown silty clay.
0.5 ft. to 1.0 ft. -- 10 YR 4/3 mottled with 10 YR 5/6.
1.0 ft. to 1.5 ft. -- 10 YR 4/3 mottled with 10 YR 2/1 and 10 YR 5/6.
1.5 ft. to 2.0 ft. -- 10 YR 4/3 mottled with 10 YR 5/8, 10 YR 6/1, and 10 YR 4/2.

Notes on artifacts recovered in each level:

0.0 ft. to 0.5 ft. -- no artifacts.
0.5 ft. to 1.0 ft. -- 1 glass fragment.
1.0 ft. to 1.5 ft. -- no artifacts.
1.5 ft. to 2.0 ft. -- no artifacts.

STP No. 105

Date excavated: 07/06/05. Excavator initials: CP, LW.

STP Location: Block 19, Lot 1, NW S65 E25.

Levels excavated:

0.0 ft. to 0.5 ft. -- 10 YR 3/2, dark gray brown silty clay.

0.5 ft. to 1.0 ft. -- 10 YR 3/2 mottled with 10 YR 5/8.

1.0 ft. to 1.5 ft. -- 10 YR 3/2 mottled with 10 YR 5/8.

1.5 ft. to 2.0 ft. -- 10 YR 3/2 mottled with 10 YR 5/8.

Notes on artifacts recovered in each level:

0.0 ft. to 0.5 ft. -- no artifacts.

0.5 ft. to 1.0 ft. -- no artifacts.

1.0 ft. to 1.5 ft. -- some iron staining of soil, no artifacts.

1.5 ft. to 2.0 ft. -- some iron staining of soil, no artifacts.

STP No. 106

Date excavated: 07/06/05. Excavator initials: TD, KJ.

STP Location: Block 19, Lot 1, NW S85 E25.

Levels excavated:

0.0 ft. to 0.5 ft. -- 10 YR 4/3, dark gray brown silty clay.

0.5 ft. to 1.0 ft. -- 10 YR 4/3 mottled with 10 YR 4/6 and 10 YR 3/2.

1.0 ft. to 1.5 ft. -- 10 YR 4/3 mottled with 10 YR 4/6 and 10 YR 3/2.

1.5 ft. to 2.0 ft. -- 10 YR 4/3 mottled with 10 YR 4/6, 10 YR 3/2, and 10 YR 3/6.

Notes on artifacts recovered in each level:

0.0 ft. to 0.5 ft. -- no artifacts.

0.5 ft. to 1.0 ft. -- no artifacts.

1.0 ft. to 1.5 ft. -- no artifacts.

1.5 ft. to 2.0 ft. -- no artifacts.

STP No. 107

Date excavated: 07/07/05. Excavator initials: TD, MF.

STP Location: Block 19, Lot 1, NW S105 E25.

Levels excavated:

0.0 ft. to 0.5 ft. -- 10 YR 4/2, dark gray brown silty clay.

0.5 ft. to 1.0 ft. -- 10 YR 4/2.

1.0 ft. to 1.5 ft. -- 10 YR 4/2.

1.5 ft. to 2.0 ft. -- 10 YR 4/2.

Notes on artifacts recovered in each level:

0.0 ft. to 0.5 ft. -- no artifacts.

0.5 ft. to 1.0 ft. -- 1 charcoal fragment.

1.0 ft. to 1.5 ft. -- no artifacts.

1.5 ft. to 2.0 ft. -- no artifacts.

STP No. 108

Date excavated: 07/07/05. Excavator initials: TD, MF.

STP Location: Block 19, Lot 1, NW S125 E25.

Levels excavated:

0.0 ft. to 0.5 ft. -- 10 YR 4/2, dark gray brown silty clay.

0.5 ft. to 1.0 ft. -- 10 YR 4/2.

1.0 ft. to 1.5 ft. -- 10 YR 4/2.

1.5 ft. to 2.0 ft. -- 10 YR 4/2.

Notes on artifacts recovered in each level:

0.0 ft. to 0.5 ft. -- no artifacts.

0.5 ft. to 1.0 ft. -- no artifacts.

1.0 ft. to 1.5 ft. -- no artifacts.

1.5 ft. to 2.0 ft. -- no artifacts.

STP No. 109

Date excavated: 07/07/05. Excavator initials: LW, CP.

STP Location: Block 19, Lot 1, NW S5 E45.

Levels excavated:

0.0 ft. to 0.5 ft. -- 10 YR 3/2, dark gray brown silty clay.

0.5 ft. to 1.0 ft. -- 10 YR 3/3.

1.0 ft. to 1.5 ft. -- 10 YR 4/2 mottled with 10 YR 3/2.

1.5 ft. to 2.0 ft. -- 10 YR 4/2.

Notes on artifacts recovered in each level:

0.0 ft. to 0.5 ft. -- some iron staining of soil and disintegrated iron inclusions, no artifacts.

0.5 ft. to 1.0 ft. -- some iron staining of soil and disintegrated iron inclusions, no artifacts.

1.0 ft. to 1.5 ft. -- some iron staining of soil, no artifacts.

1.5 ft. to 2.0 ft. -- some iron staining of soil, no artifacts.

STP No. 110

Date excavated: 07/07/05. Excavator initials: MF, TD.

STP Location: Block 19, Lot 1, NW S25 E45.

Levels excavated:

0.0 ft. to 0.5 ft. -- 10 YR 3/2, dark gray brown silty clay.

0.5 ft. to 1.0 ft. -- 10 YR 3/2.

1.0 ft. to 1.5 ft. -- 10 YR 3/2 mottled with 10 YR 4/6.

1.5 ft. to 2.0 ft. -- 10 YR 3/2 mottled with 10 YR 4/6.

Notes on artifacts recovered in each level:

0.0 ft. to 0.5 ft. -- no artifacts.

0.5 ft. to 1.0 ft. -- no artifacts.

1.0 ft. to 1.5 ft. -- no artifacts.

1.5 ft. to 2.0 ft. -- no artifacts.

STP No. 111

Date excavated: 07/07/05. Excavator initials: GK, CW.

STP Location: Block 19, Lot 1, NW S45 E45.

Levels excavated:

0.0 ft. to 0.5 ft. -- 10 YR 5/3, dark gray brown silty clay.

0.5 ft. to 1.0 ft. -- 10 YR 6/2 mottled with 10 YR 5/6 and 10 YR 5/8.

1.0 ft. to 1.5 ft. -- 10 YR 6/2 mottled with 10 YR 5/8, 10 YR 5/6, and 10 YR 4/2.

1.5 ft. to 2.0 ft. -- 10 YR 2/2 mottled with 10 YR 5/8, 10 YR 5/2, and 10 YR 6/6.

Notes on artifacts recovered in each level:

0.0 ft. to 0.5 ft. -- 1 metal fragment.

0.5 ft. to 1.0 ft. -- no artifacts.

1.0 ft. to 1.5 ft. -- no artifacts.

1.5 ft. to 2.0 ft. -- no artifacts.

STP No. 112

Date excavated: 07/07/05. Excavator initials: GK, CW.

STP Location: Block 19, Lot 1, NW S65 E45.

Levels excavated:

0.0 ft. to 0.5 ft. -- 10 YR 5/3, dark gray brown silty clay.

0.5 ft. to 1.0 ft. -- 10 YR 4/3 mottled with 10 YR 5/8.

1.0 ft. to 1.5 ft. -- 10 YR 4/3 mottled with 10 YR 3/2 and 10 YR 5/8.

1.5 ft. to 2.0 ft. -- 10 YR 3/2 mottled with 10 YR 3/9, 10 YR 9/6, and 10 YR 4/2.

Notes on artifacts recovered in each level:

0.0 ft. to 0.5 ft. -- no artifacts.
0.5 ft. to 1.0 ft. -- no artifacts.
1.0 ft. to 1.5 ft. -- no artifacts.
1.5 ft. to 2.0 ft. -- no artifacts.

STP No. 113

Date excavated: 07/07/05. Excavator initials: ED.
STP Location: Block 19, Lot 1, NW S85 E45.

Levels excavated:

0.0 ft. to 0.5 ft. -- 10 YR 4/3, dark gray brown silty clay.
0.5 ft. to 1.0 ft. -- 10 YR 3/3.
1.0 ft. to 1.5 ft. -- 10 YR 3/2.
1.5 ft. to 2.0 ft. -- 10 YR 4/2.

Notes on artifacts recovered in each level:

0.0 ft. to 0.5 ft. -- no artifacts.
0.5 ft. to 1.0 ft. -- no artifacts.
1.0 ft. to 1.5 ft. -- no artifacts.
1.5 ft. to 2.0 ft. -- no artifacts.

STP No. 114

Date excavated: 07/07/05. Excavator initials: CW, GK.
STP Location: Block 19, Lot 1, NW S105 E45.

Levels excavated:

0.0 ft. to 0.5 ft. -- 10 YR 4/3, dark gray brown silty clay.
0.5 ft. to 1.0 ft. -- 10 YR 4/4 mottled with 10 YR 3/2 and 10 YR 5/8.
1.0 ft. to 1.5 ft. -- 10 YR 5/6 mottled with 10 YR 2/2, 10 YR 3/3, and 10 YR 6/6.
1.5 ft. to 2.0 ft. -- 10 YR 5/6 mottled with 10 YR 2/2, 10 YR 3/3, and 10 YR 6/6.

Notes on artifacts recovered in each level:

0.0 ft. to 0.5 ft. -- no artifacts.
0.5 ft. to 1.0 ft. -- no artifacts.
1.0 ft. to 1.5 ft. -- no artifacts.
1.5 ft. to 2.0 ft. -- no artifacts.

STP No. 115

Date excavated: 07/07/05. Excavator initials: PGM.

STP Location: Block 19, Lot 1, NW S125 E45.

Levels excavated:

0.0 ft. to 0.5 ft. -- 10 YR 3/2, dark gray brown silty clay.

0.5 ft. to 1.0 ft. -- 10 YR 4/3 mottled with 10 YR 4/4.

1.0 ft. to 1.5 ft. -- 10 YR 4/4 mottled with 10 YR 4/3 and 10 YR 4/6.

1.5 ft. to 2.0 ft. -- 10 YR 4/2 mottled with 10 YR 4/6.

Notes on artifacts recovered in each level:

0.0 ft. to 0.5 ft. -- 1 metal fragment.

0.5 ft. to 1.0 ft. -- some iron staining of soil, no artifacts.

1.0 ft. to 1.5 ft. -- no artifacts.

1.5 ft. to 2.0 ft. -- no artifacts.

[End of report.]